

Liste des enregistrements CTD

Sonde SBE19PLUS

Version 2.0

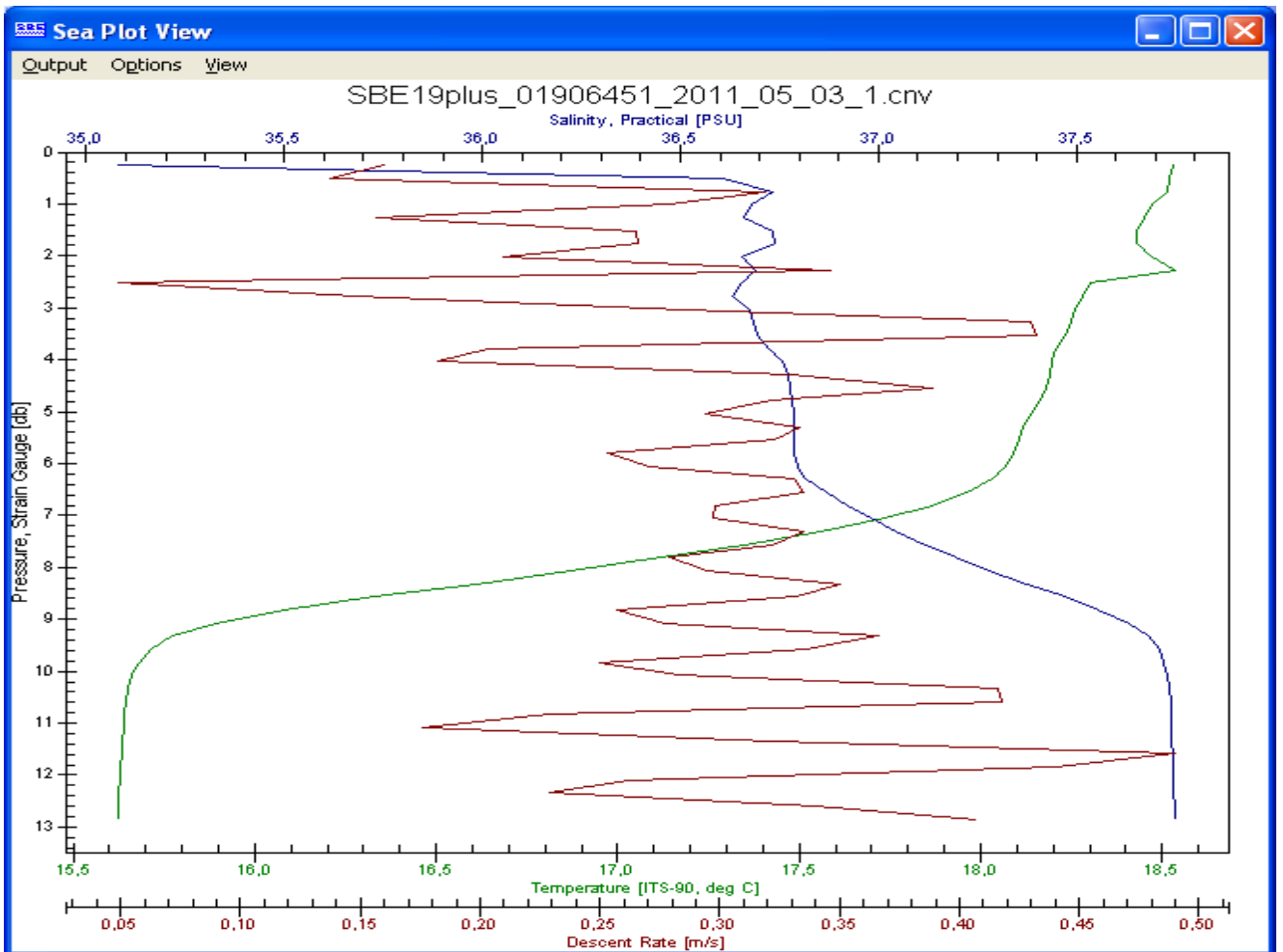
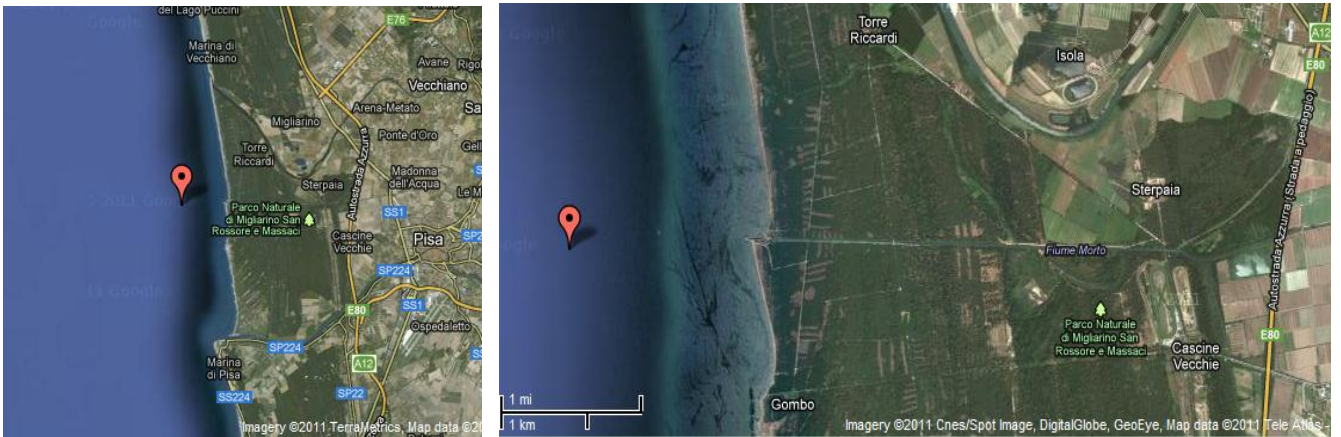
LEG 1

	latitude (deg. mn.)	Longitude (deg. mn.)	heure (GMT)	prof	fichier
Mardi 03 mai 2011					
CTD1 (embouchure rivière Secchio)	N 43° 43.997	E 10° 14.940	11:12	13m	M3-20110503-1
CTD2 (embouchure fleuve Arno)	N 43° 41.085	E 10° 14.976	12:04	13m	M4-20110503-1
CTD3 (Nord Gorgona)	N 43° 39.972	E 9° 58.629	16:48	110m	M5-20110503-1
Mercredi 04 mai 2011					
CTD1 (Est Gorgona)	N 43° 25.222	E 9° 59.946	07:59	130m	M6-20110504-1
CTD2 (Nord Capria)	N 43° 08.565	E 9° 49.449	12:07	150m	M7-20110504-2
Jeudi 05 mai 2011					
CTD1 (Sud Ouest Capria)	N 43° 00.623	E 9° 43.900	08:45	170m	M8-20110505-1
CTD2 (Nord Ouest Capria)	N 43° 02.965	E 9° 47.155	11:00	80m	M9-20110505-2
Vendredi 06 mai 2011					
CTD1 (Sud Est Capria)	N 42° 57.600	E 10° 02.980	07:35	90m	M10-20110506-1
CTD2 (Nord Elba)	N 42° 47.426	E 10° 05.713	10:55	70m	M11-20110506-2
CTD3 (Sud Ouest Elba)	N 42° 43.388	E 9° 46.360	14:04	150m	M12-20110506-3
CTD4 (devant étang Biguglia)	N 43° 39.627	E 9° 28.587	16:25	42m	M13-20110506-4

latitude Longitude heure prof Fichier
 (deg. mn.) (deg. mn.) (GMT)

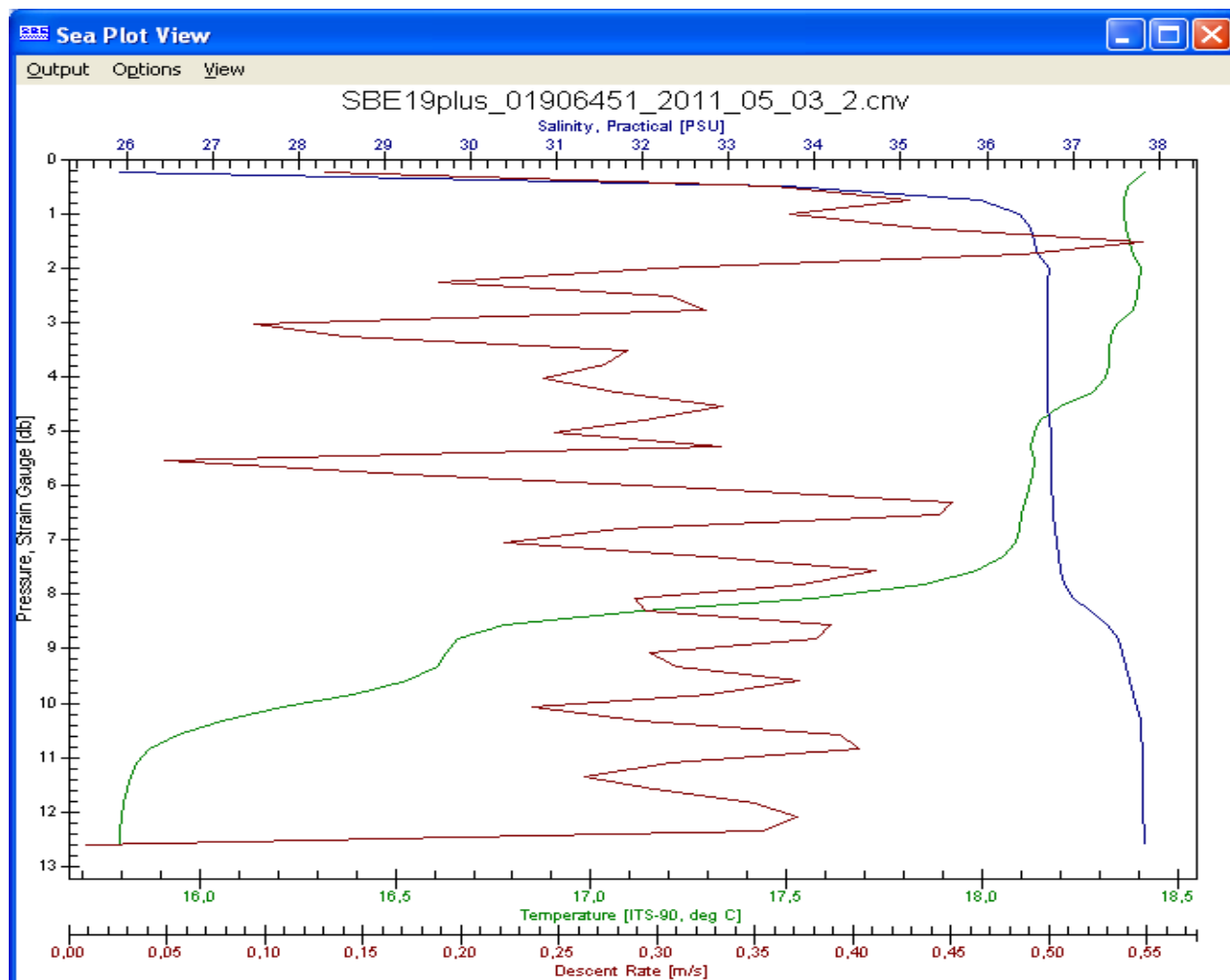
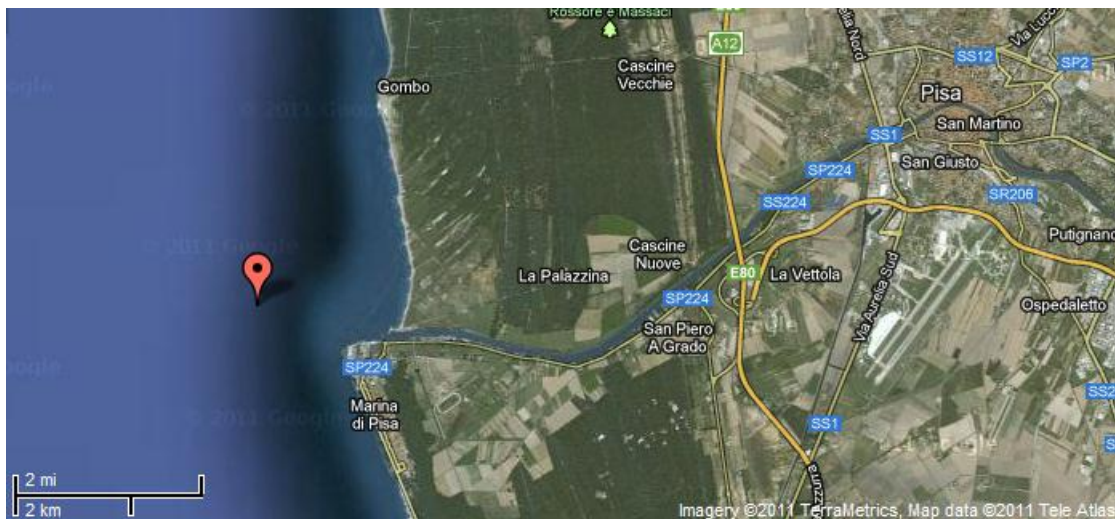
Mardi 03 mai 2011

CTD1 (embouchure rivière Secchio) N 43° 43.997 E 10° 14.940 11:12 13m M3-20110503-1
 N 43.73328 E 10.24901



Mardi 03 mai 2011

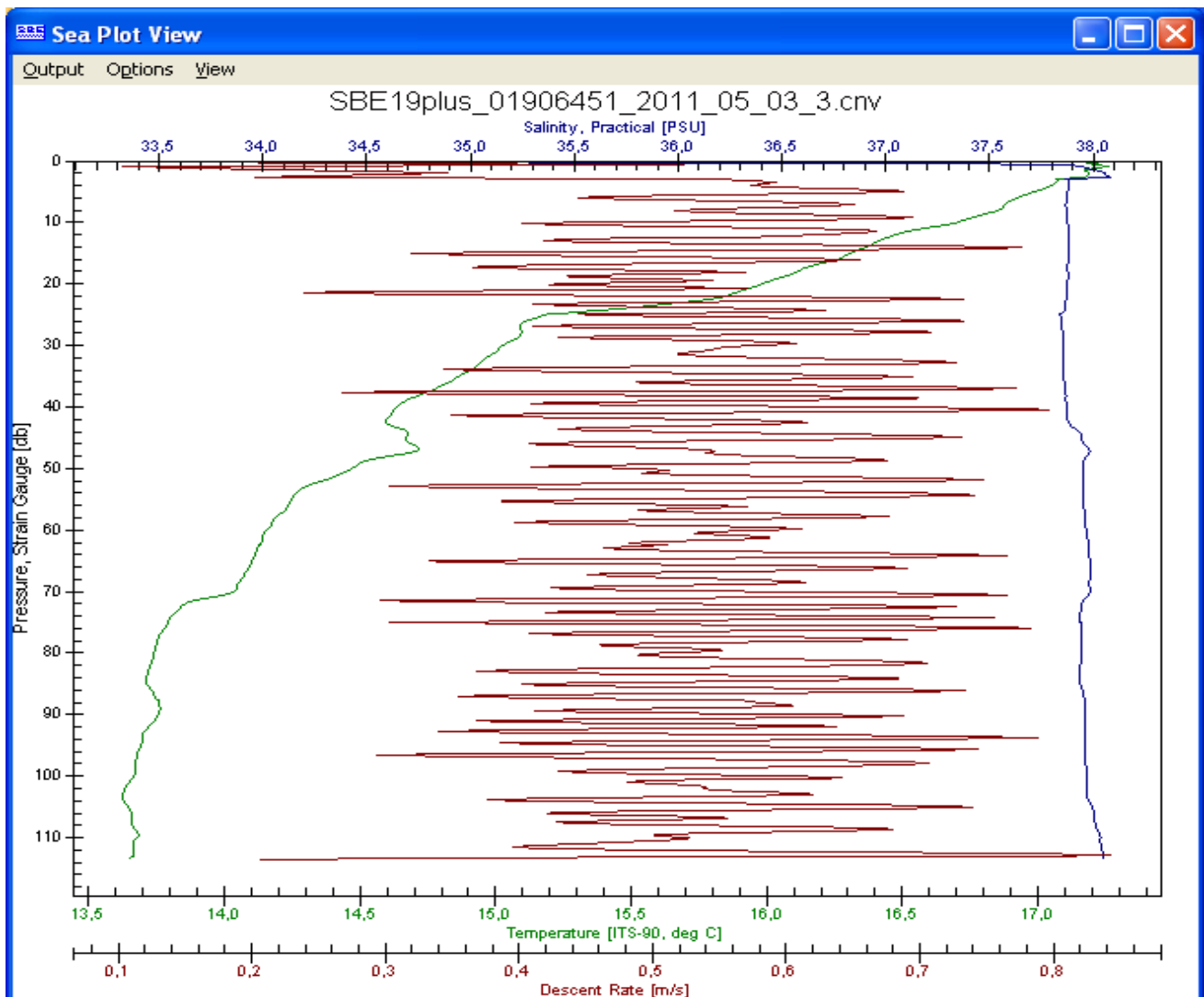
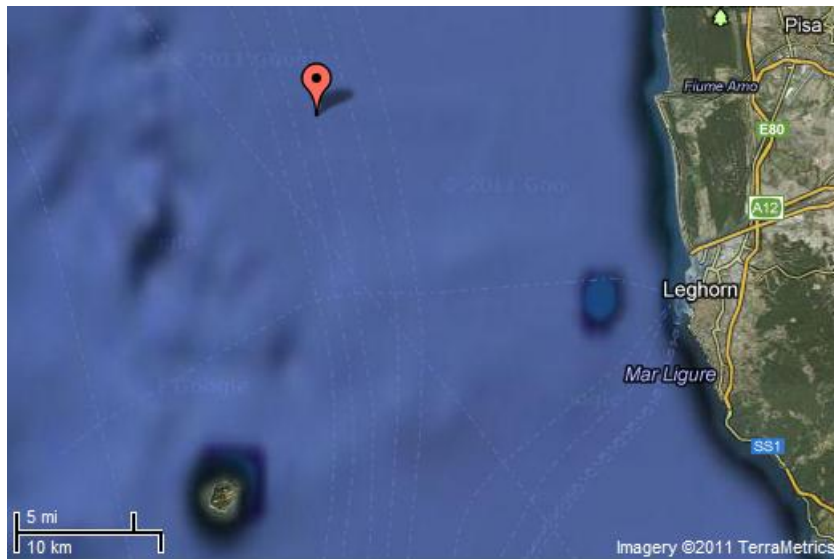
CTD2 (embouchure fleuve Arno) N 43° 41.085 E 10° 14.976 12:04 13m M4-20110503-1
N 43.68475 E 10.24960



Mardi 03 mai 2011

CTD3 (Nord Gorgona)

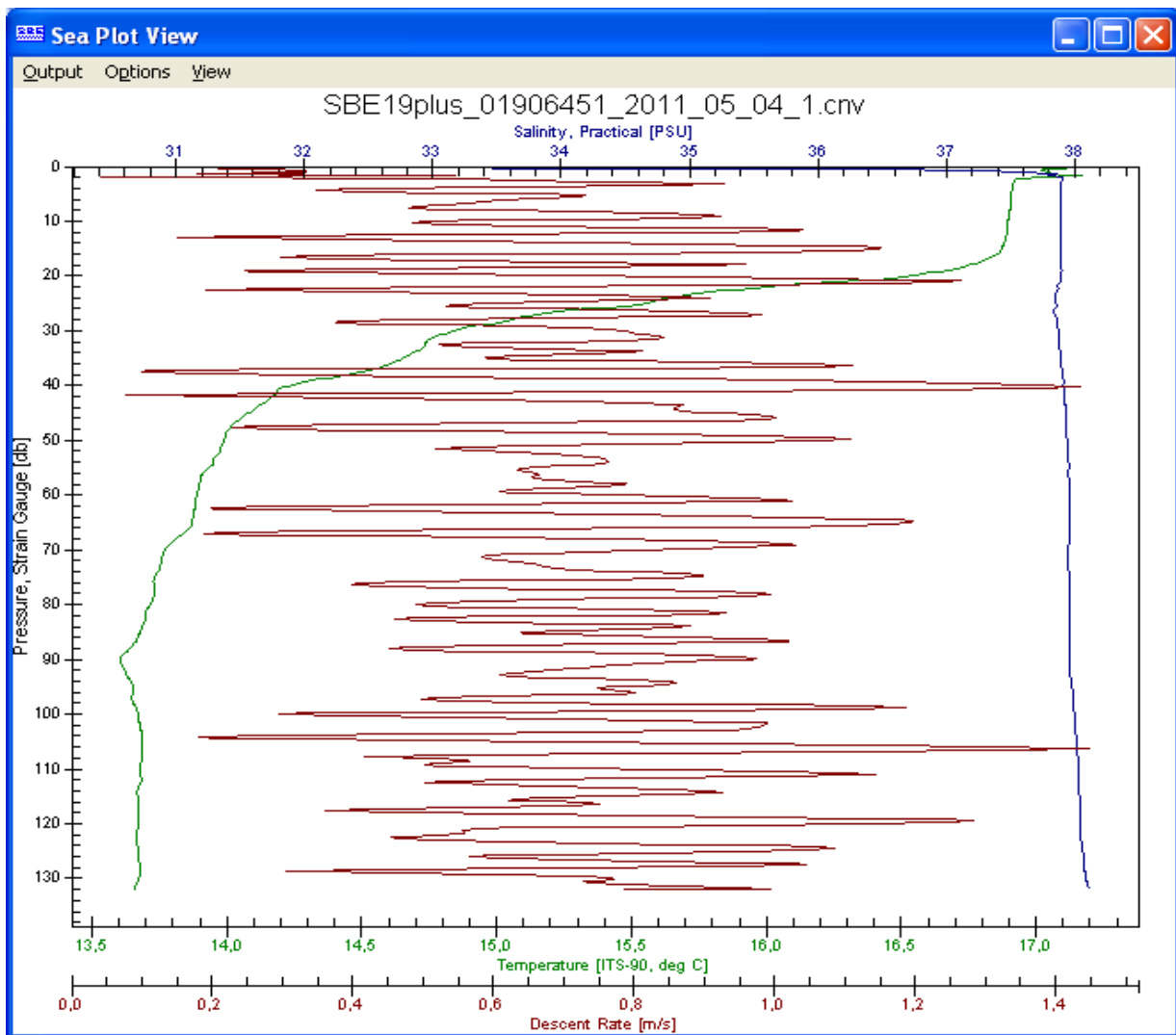
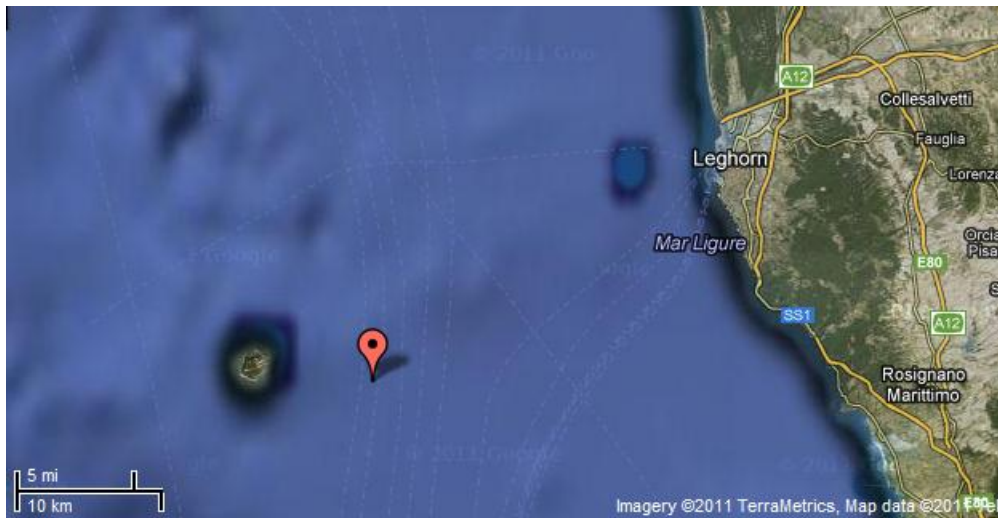
N 43° 39.972 E 9° 58.629 16:48 110m M5-20110503-1
N 43.66620 E 10.9771500



Mercredi 04 mai 2011

CTD1 (Est Gorgona)

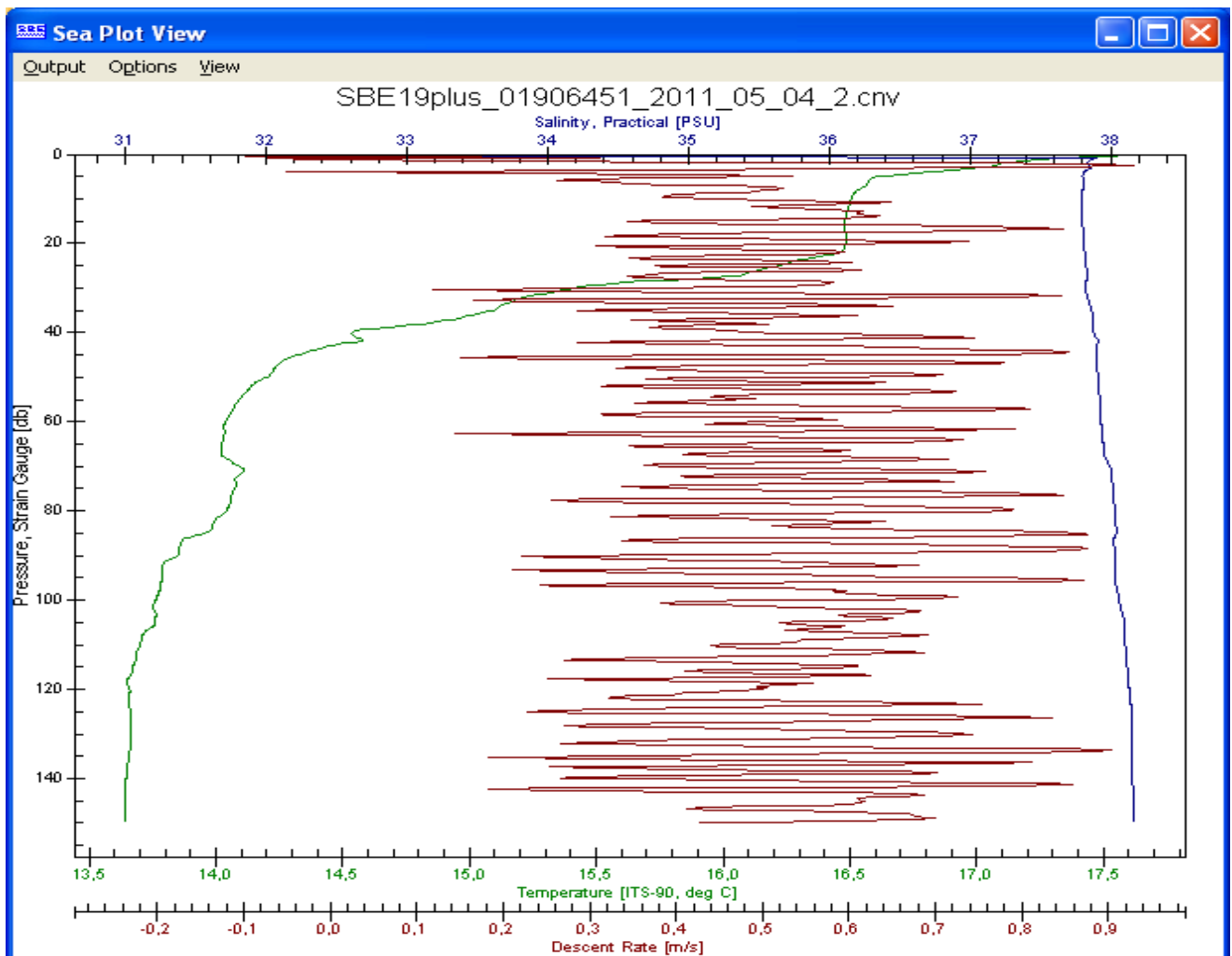
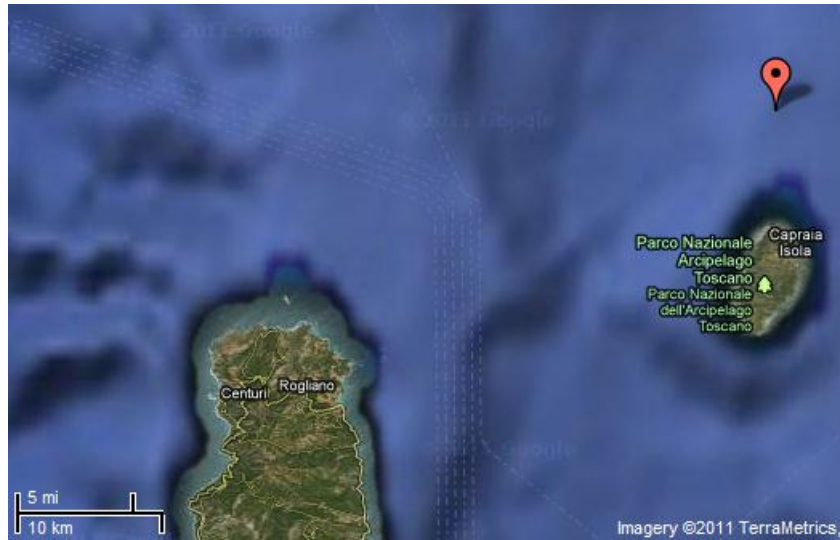
N 43° 25.222 E 9° 59.946 07:59 130m M6-20110504-1
N 43.42037 E 9.99910



Mercredi 04 mai 2011

CTD2 (Nord Capria)

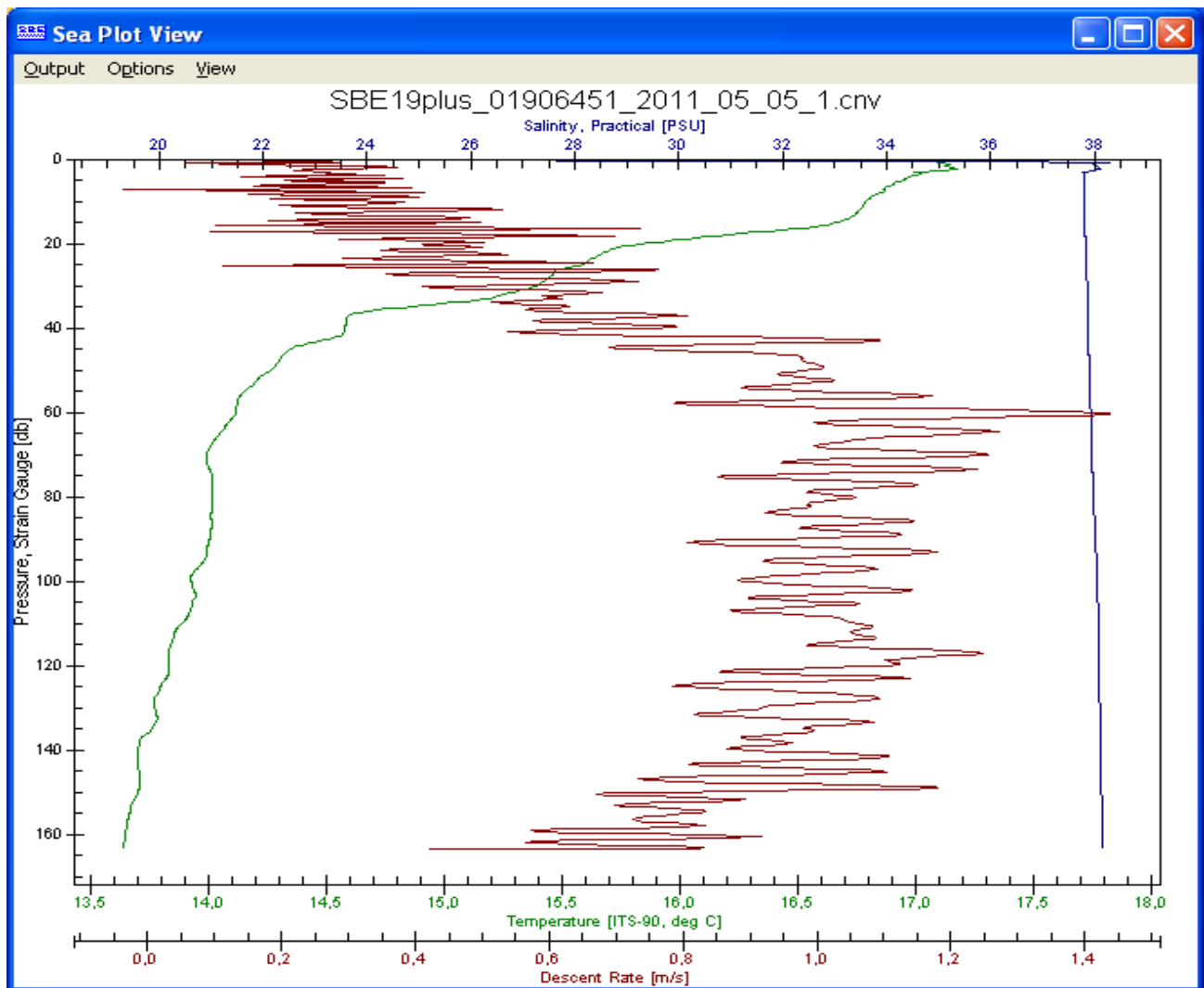
N 43° 08.565 E 9° 49.449 12:07 150m M7-20110504-2
N 43.14275 E 9.82415



Jeudi 05 mai 2011

CTD1 (Sud Ouest Capria)

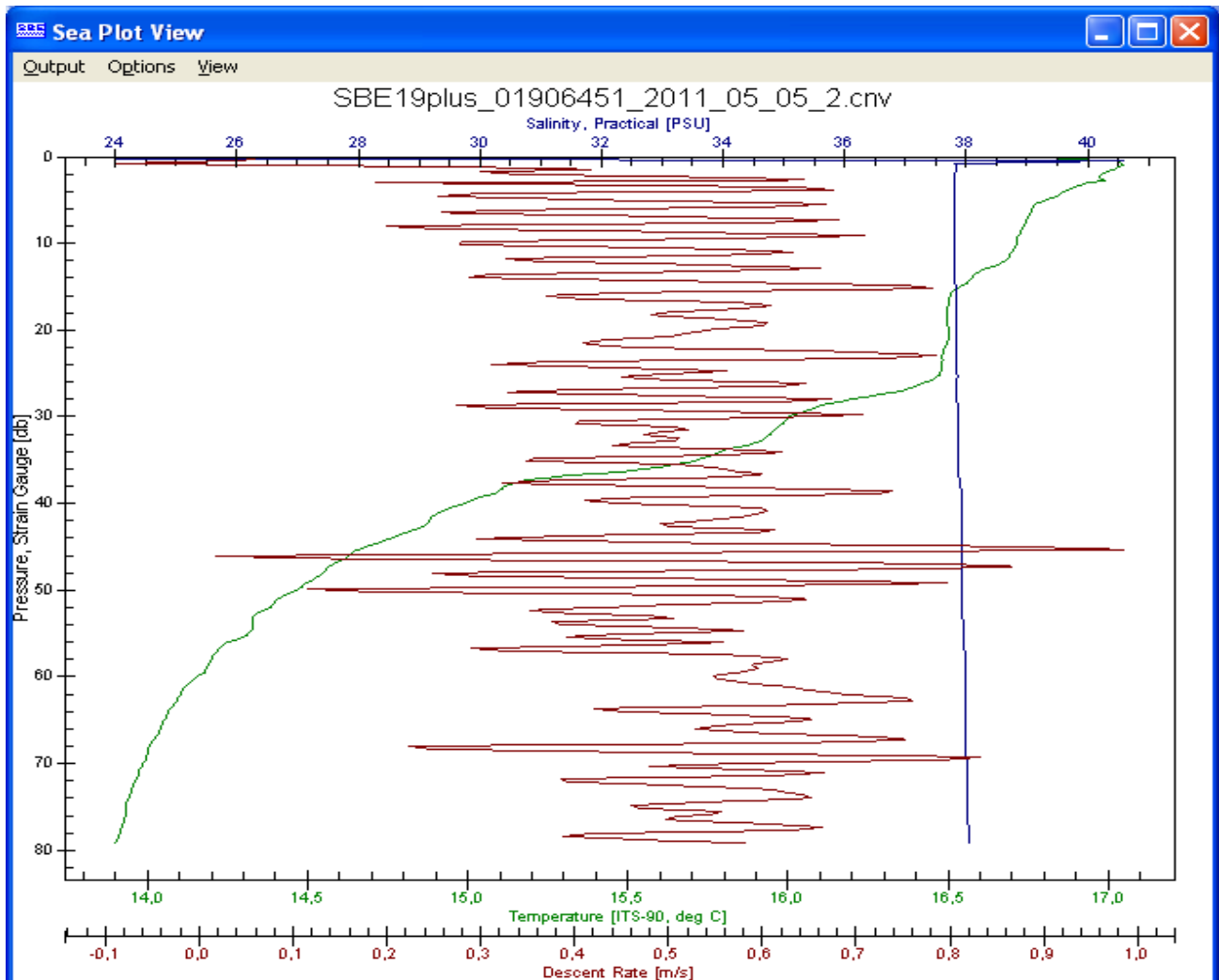
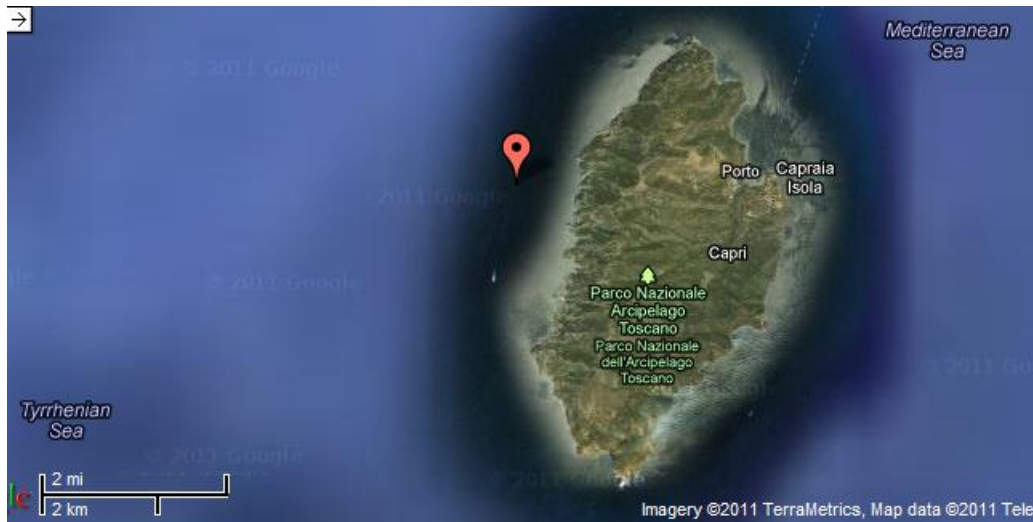
N 43° 00.623 E 9° 43.900 08:45 170m M8-20110505-1
N 43.01038 E 9.73166



Jeudi 05 mai 2011

CTD2 (Nord Ouest Capria)

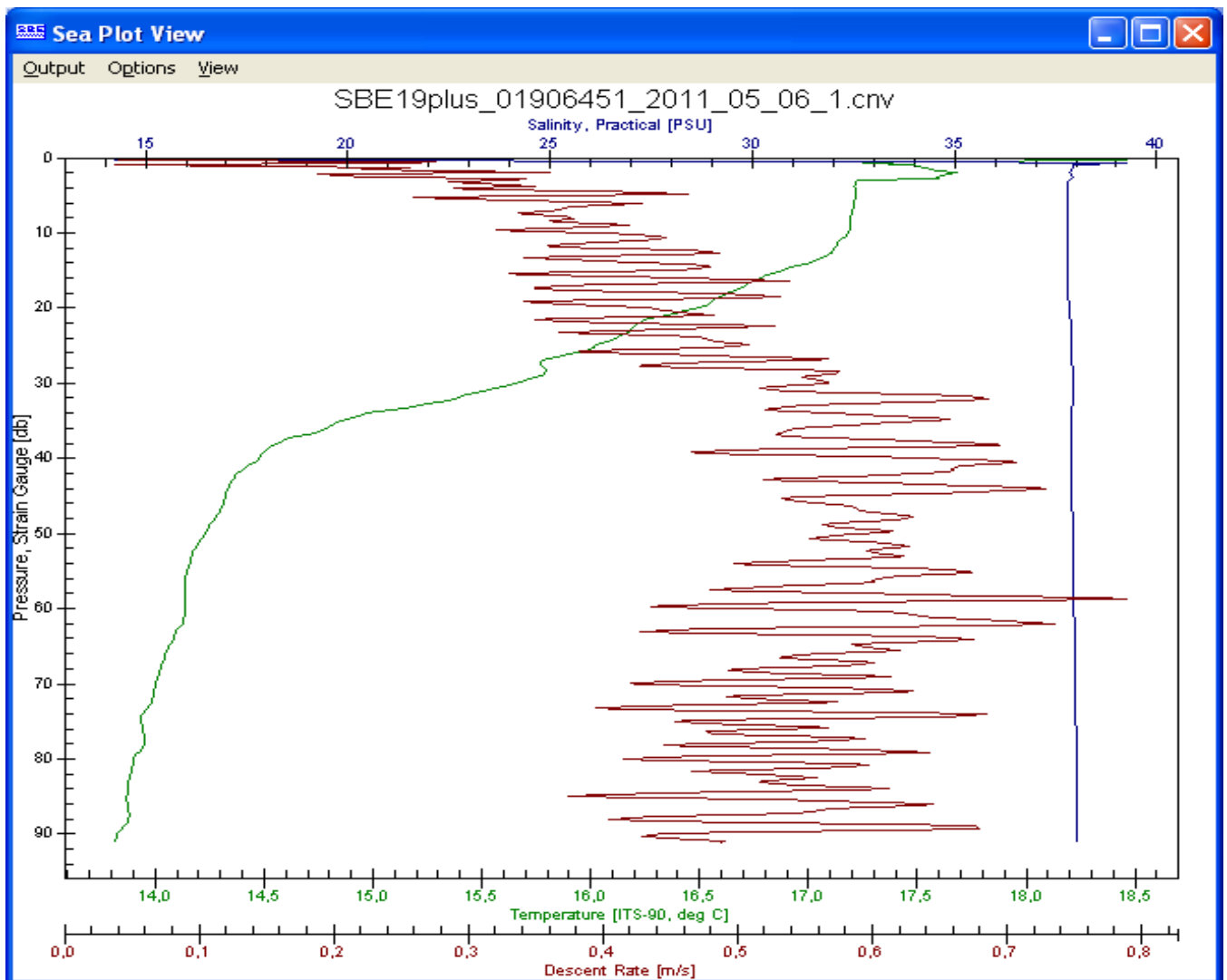
N 43° 02.965 E 9° 47.155 11:00 80m M9-20110505-2
N 43.04941 E 9.78591



Vendredi 06 mai 2011

CTD1 (Sud Est Capria)

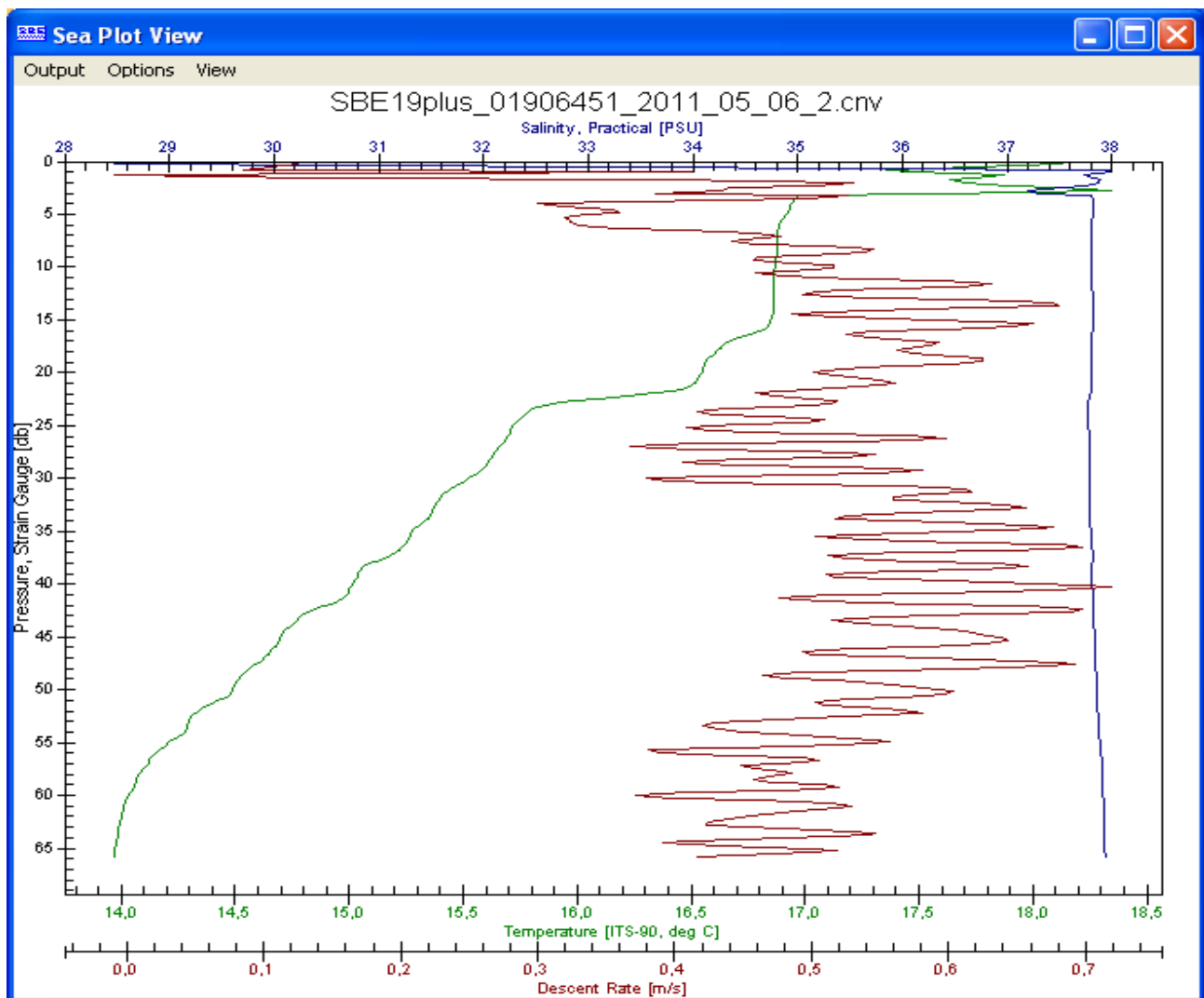
N 42° 57.600 E 10° 02.980 07:35 90m M10-20110506-1
N 42.96000 E 10.04966



Vendredi 06 mai 2011

CTD2 (Nord Ouest Elba)

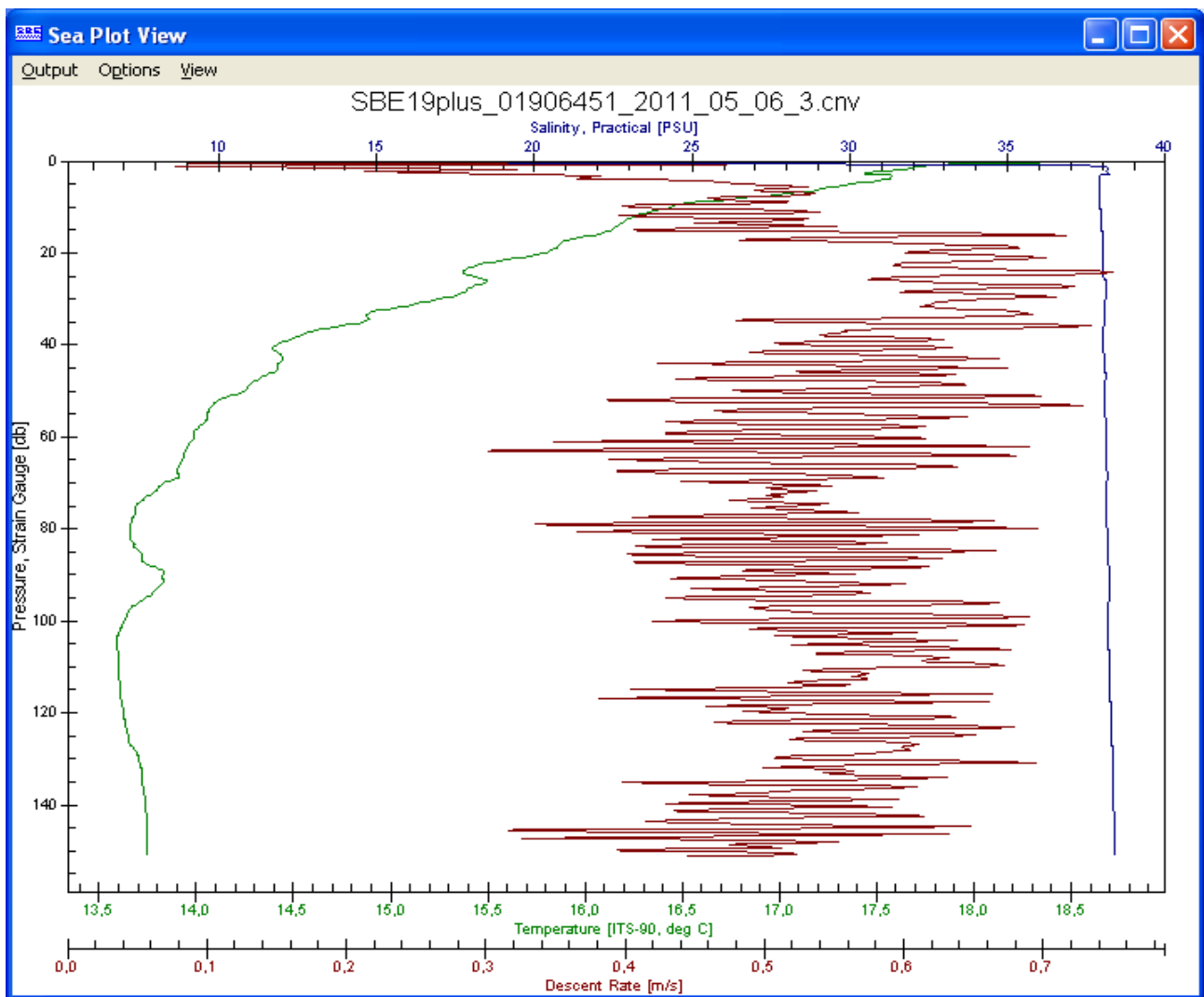
N 42° 47.426 E 10° 05.713 10:55 70m M11-20110506-2
N 42.79043 E 10.09521



Vendredi 06 mai 2011

CTD3 (Milieu Canal de Corse)

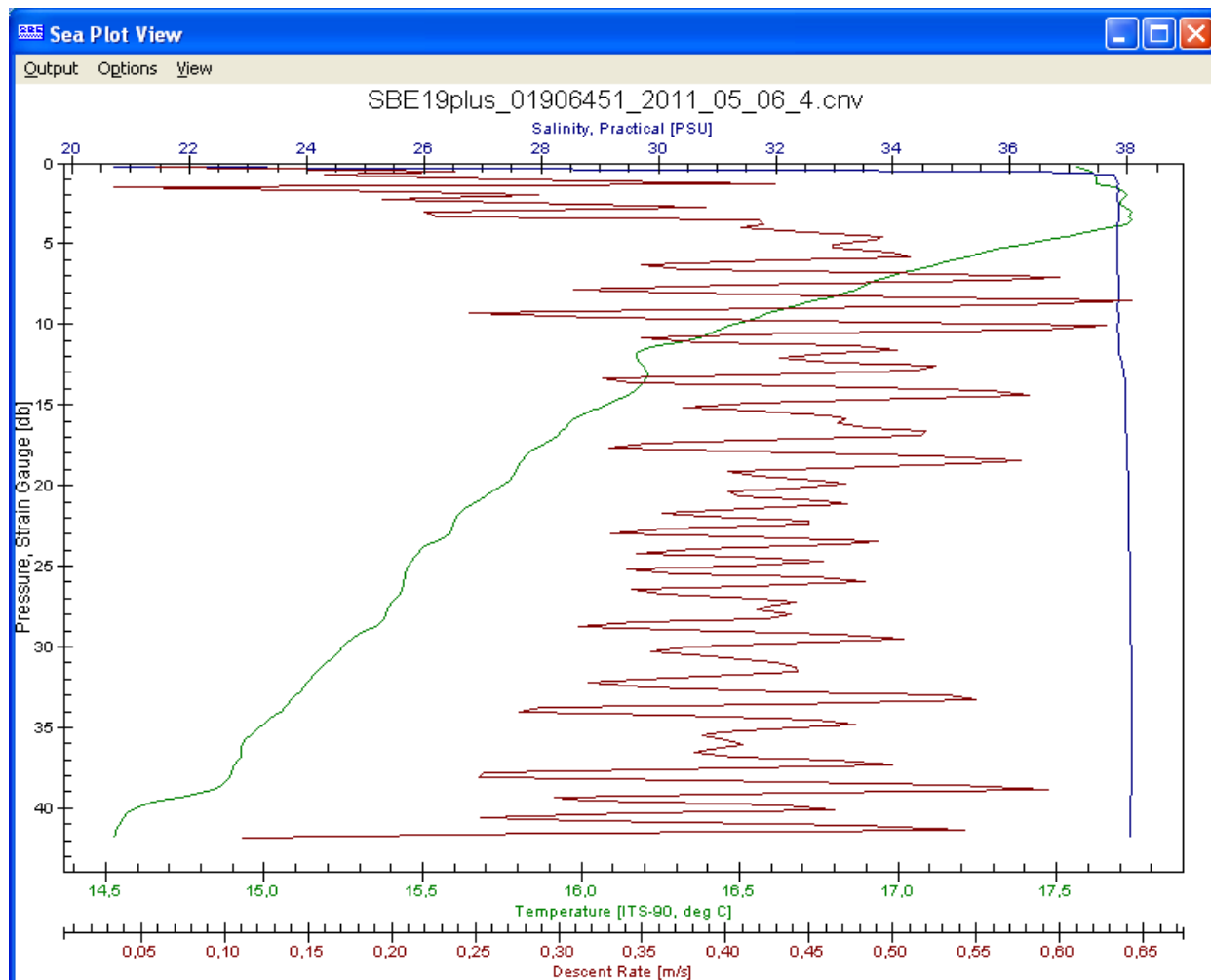
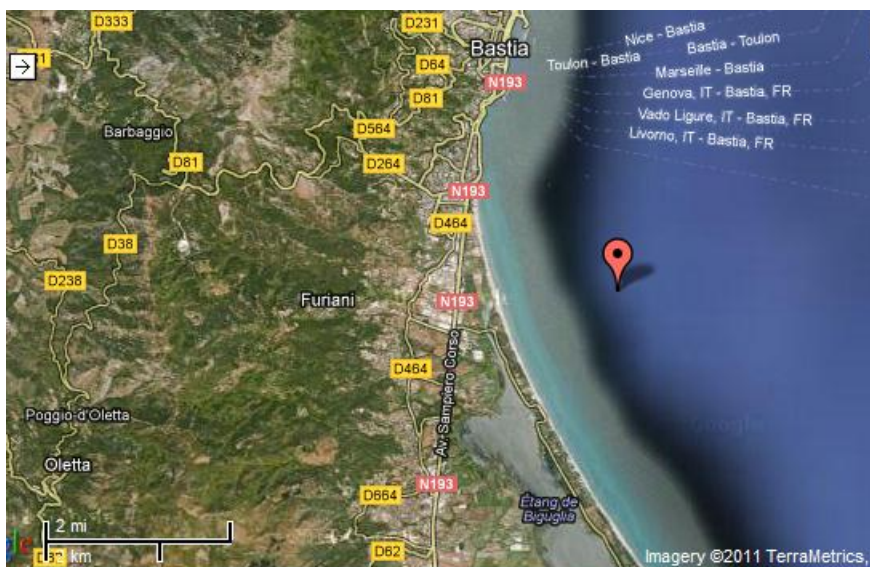
N 42° 43.388 E 9° 46.360 14:04 150m M12-20110506-3
N 42.72313 E 9.77266



Vendredi 06 mai 2011

CTD4 (devant étang Biguglia)

N 42° 39.627 E 9° 28.587 16:25 42m M13-20110506-4
N 42.66045 E 9.47645



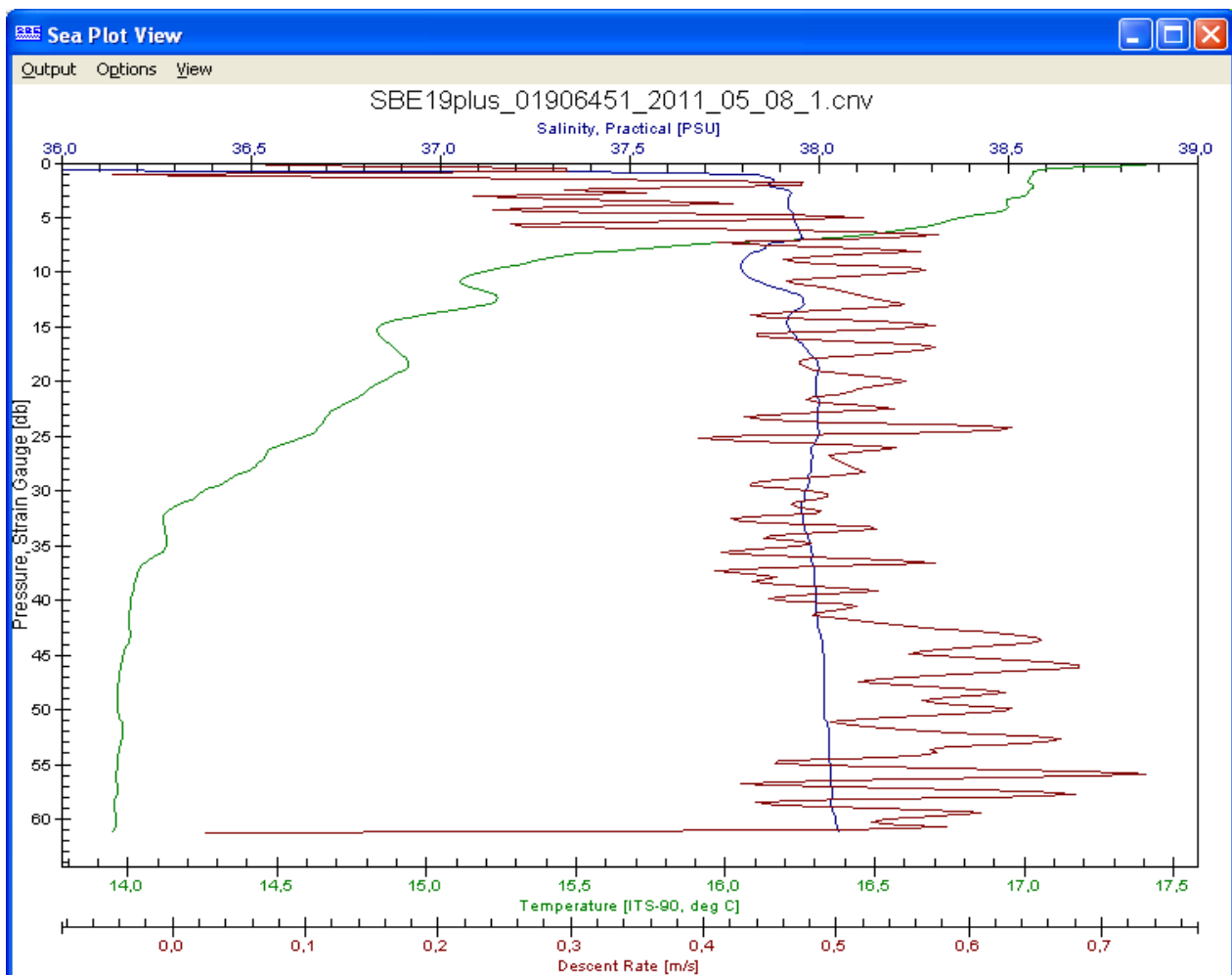
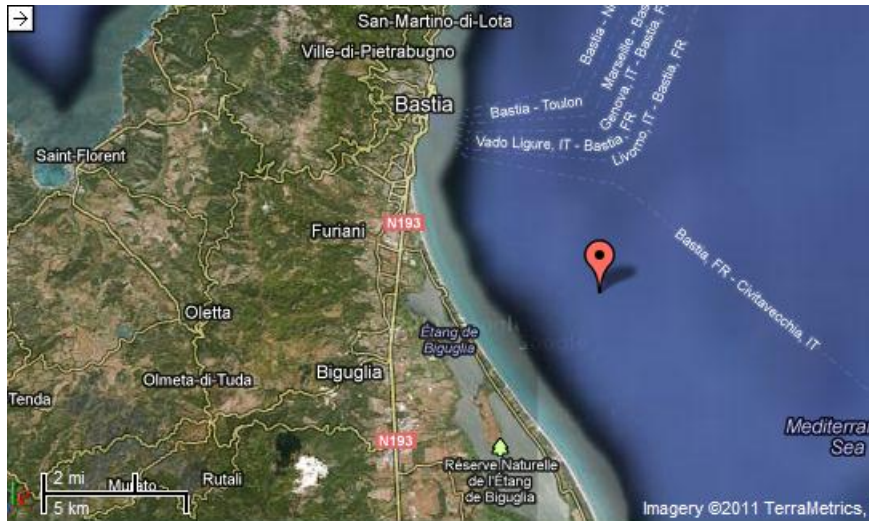
LEG2

	latitude (deg. mn.)	Longitude (deg. mn.)	heure (GMT)	prof	fichier
Dimanche 08 mai 2011					
CTD1 (devant étang Biguglia)	N 42° 38.4777	E 9° 31.5231	18:20	60m	M14-20110508-1
Lundi 09 mai 2011					
CTD1 (Sud de Elba)	N 42° 43.546	E 10° 16.670	19:30	60m	M15-20110509-1
Mardi 10 mai 2011					
CTD1 (devant étang de Biguglia)	N 42° 38.477	E 9° 31.523	15:10	70m	M16-20110510-1
Mercredi 11 mai 2011					
CTD1 (devant Biguglia Sud)	N 42° 33.663	E 9° 40.000	15:10	160m	M18-20110511-1
CTD2 (devant Valle di Campoloro)	N 42° 20.600	E 9° 34.800	16:25	52m	M19-20110511-2
Jeudi 12 mai 2011					
CTD1 (devant Alistro)	N 42° 12.095	E 9° 35.964	05:35	68m	M20-20110512-1
CTD2 (devant Biguglia)	N 42° 33.662	E 9° 39.999	15:30	200m	M21-20110512-2

Dimanche 08 mai 2011

CTD1 (devant étang Biguglia)

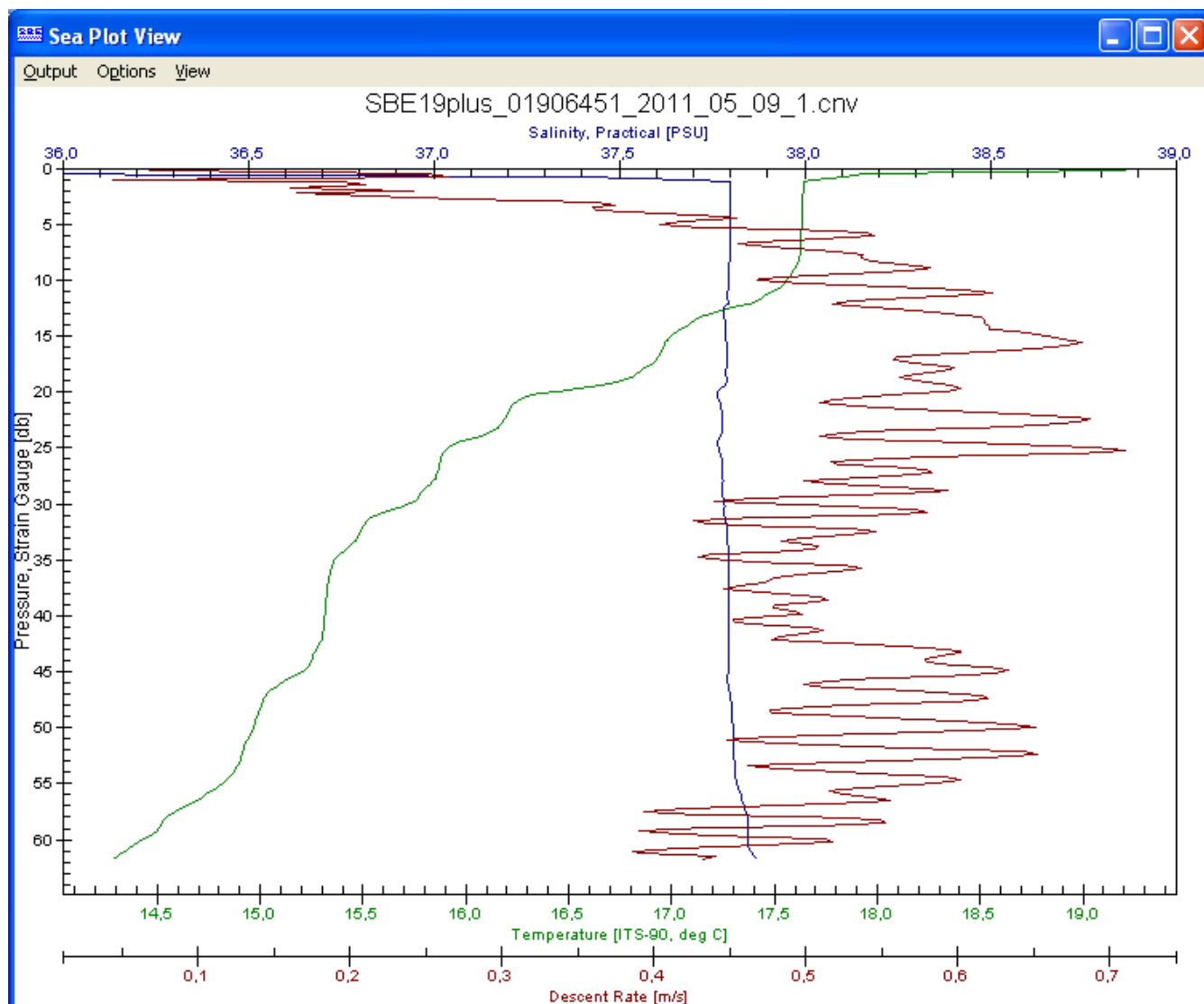
N 42° 38.4777 E 9° 31.5231 18:20 60m M14-20110508-1
N 42.64129 E 9.52538



Lundi 09 mai 2011

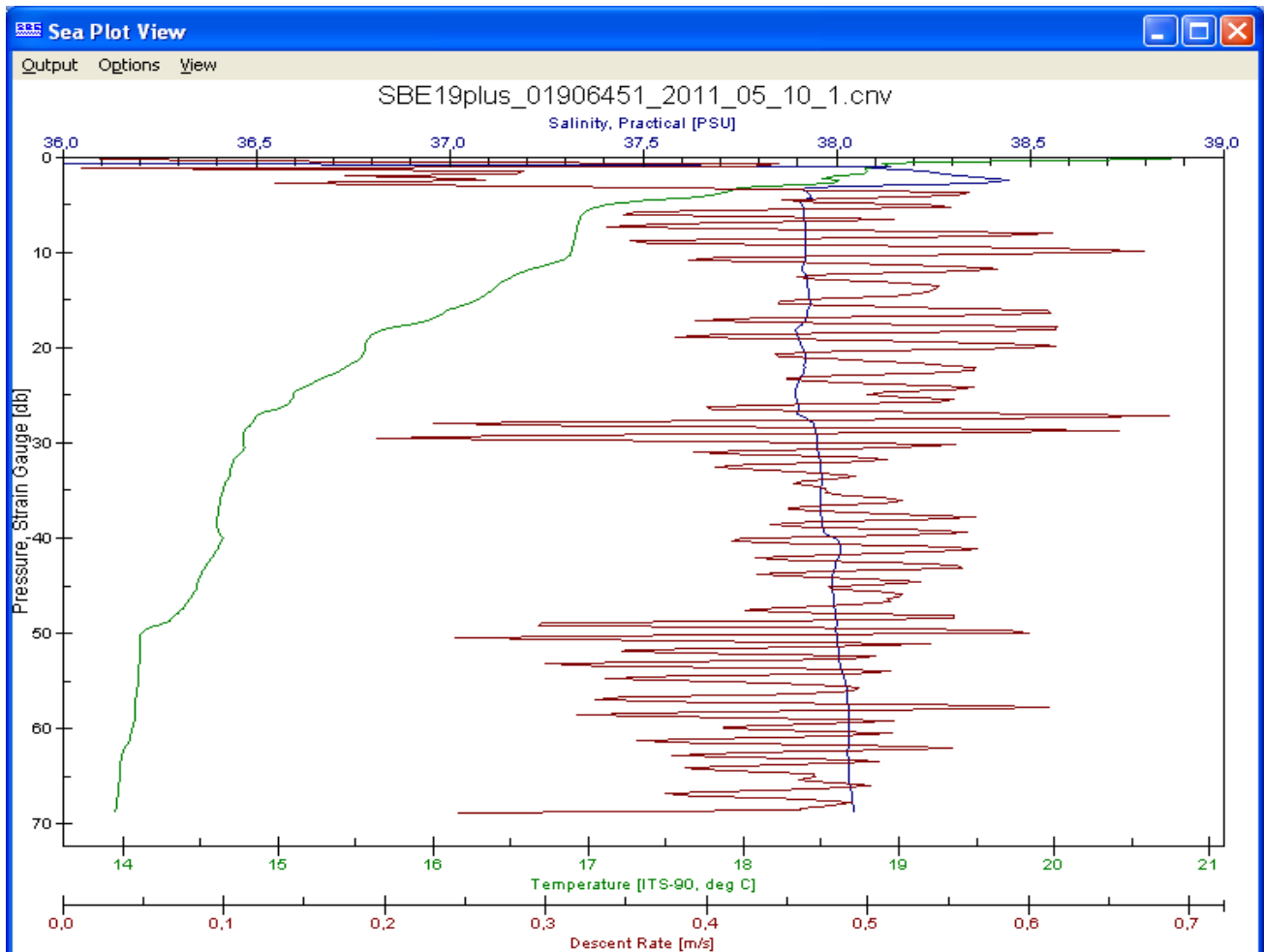
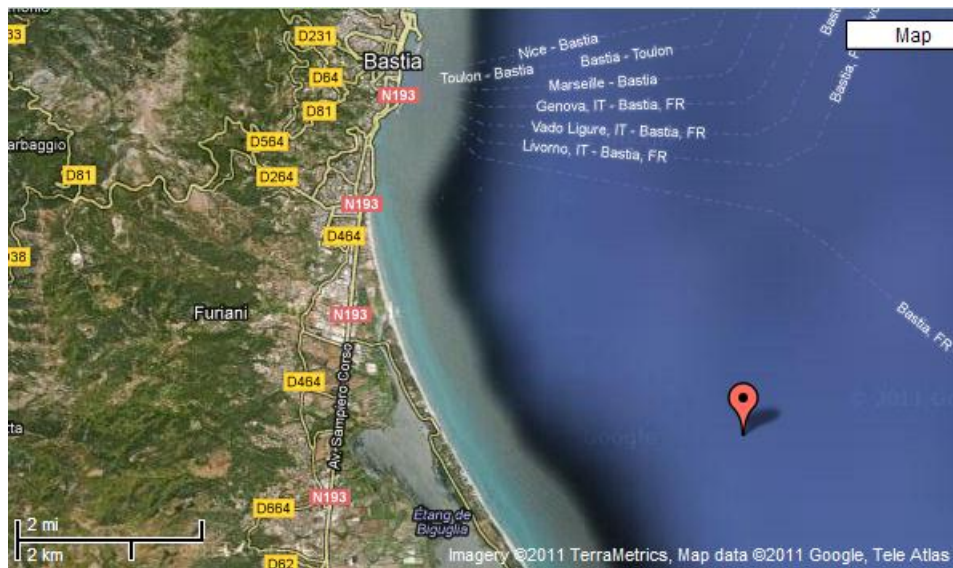
CTD1 (Sud Elba)

N 42° 43.546 E 10° 16.670 19:30 60m M15-20110509-1
N 42.72576 E 10.27783



Mardi 10 mai 2011

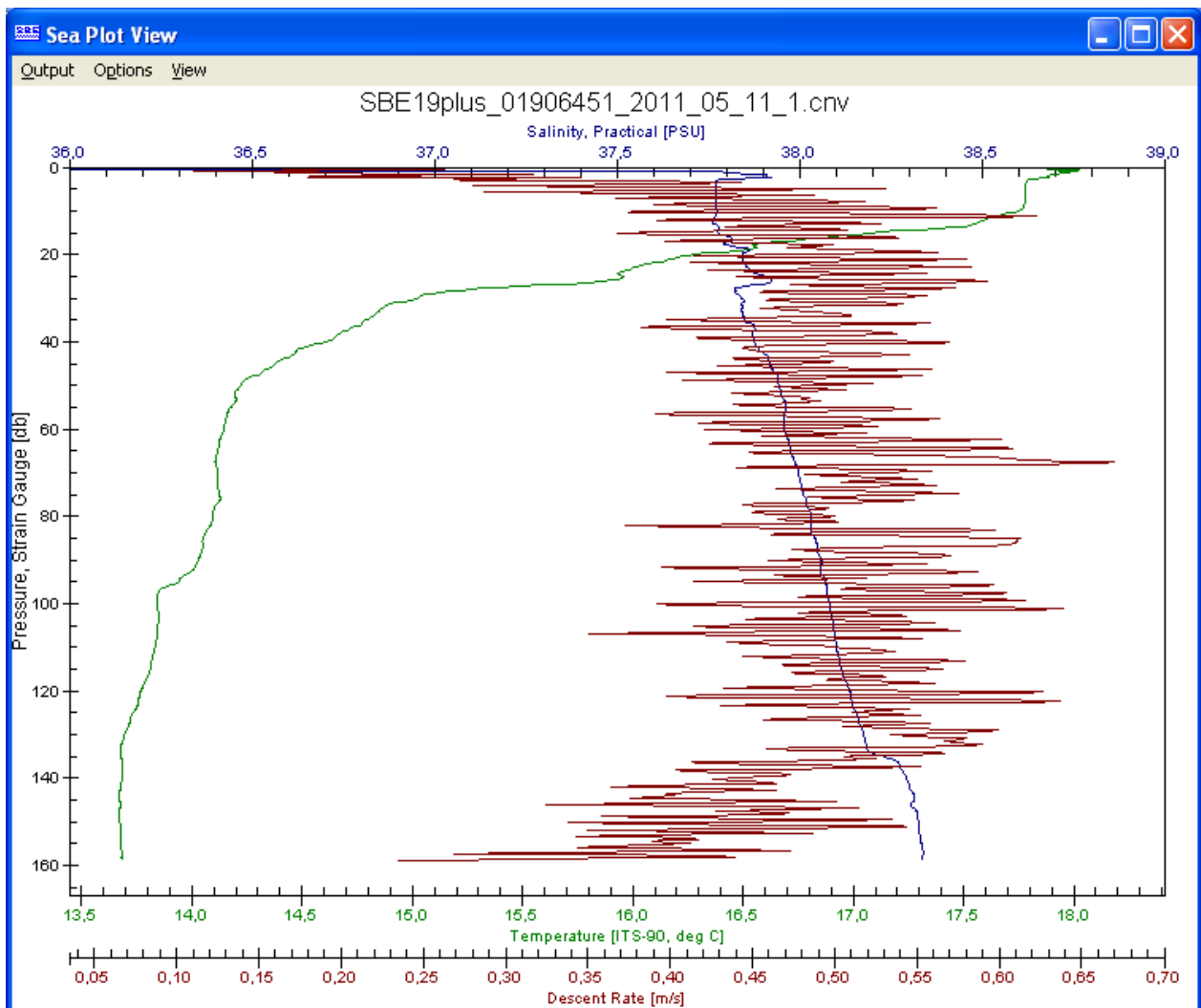
CTD1 (devant étang de Biguglia) N 42° 38.477 E 9° 31.523 15:10 70m M16-20110510-1
N 42.64129 E 9.52538



Mercredi 11 mai 2011

CTD1 (devant Biguglia Sud)

N 42° 33.663 E 9° 40.000 15:10 160m M18-20110511-1
N 42.56105 E 9.66666

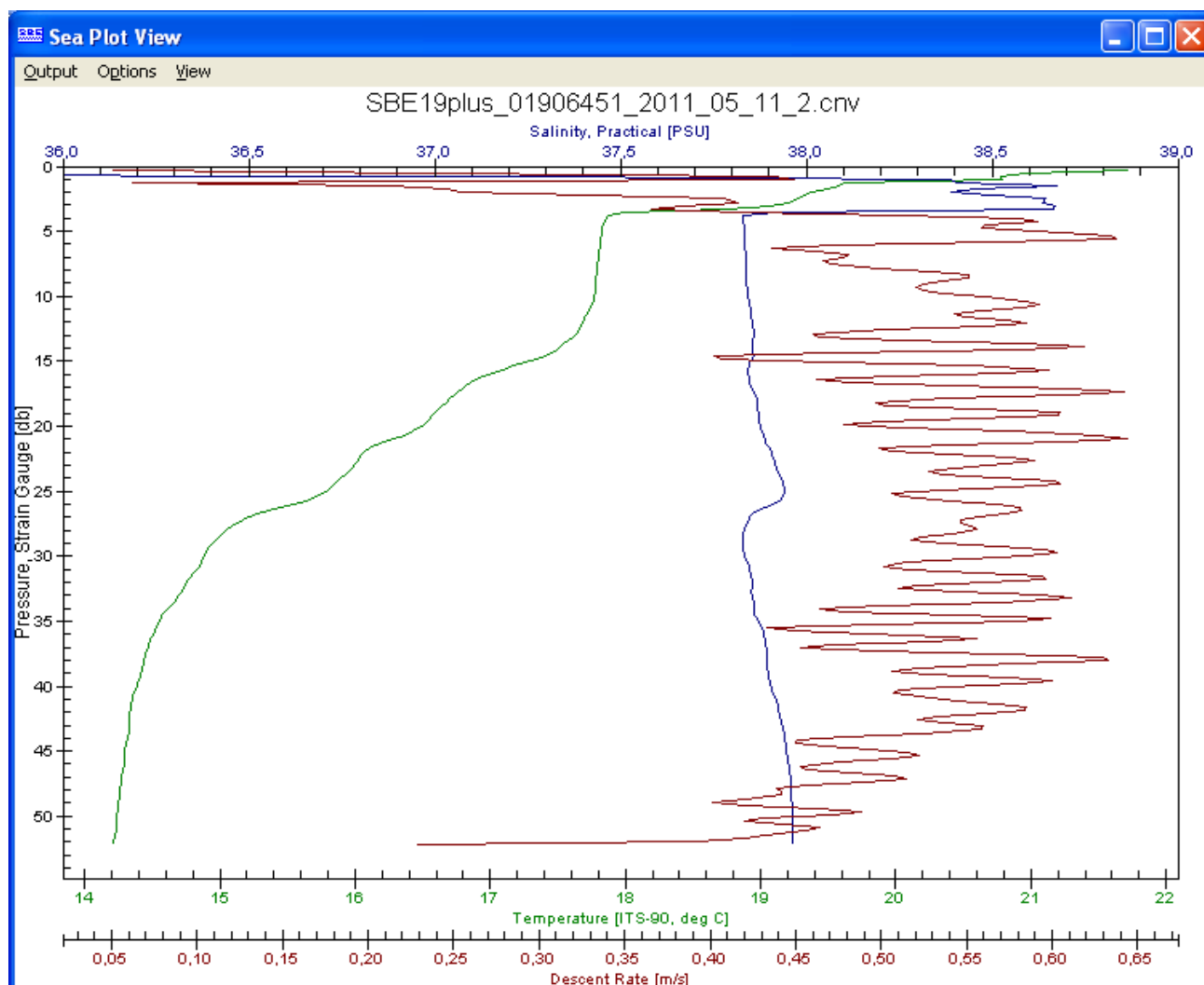
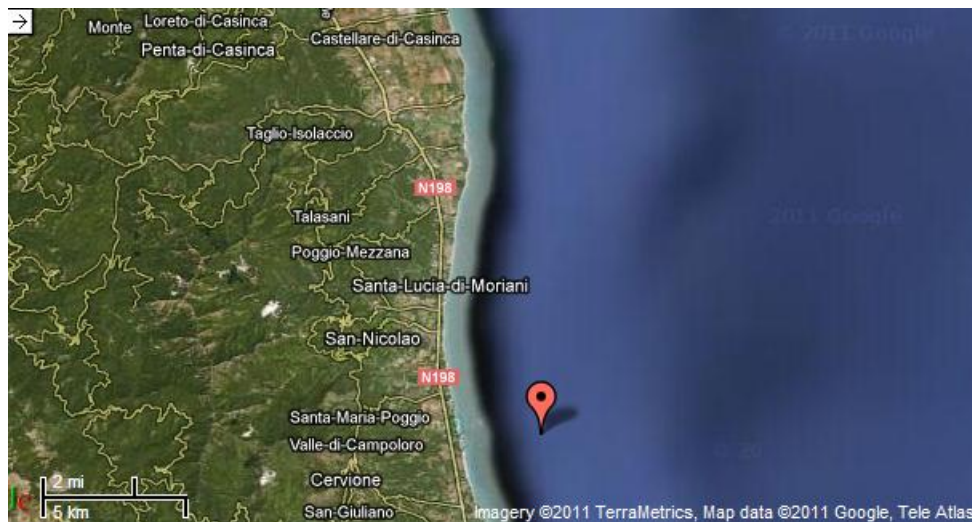


Mercredi 11 mai 2011

CTD2 (devant Valle di Campoloro)
20110511-2

N 42° 20.600 E 9° 34.800 16:25 52m M19-

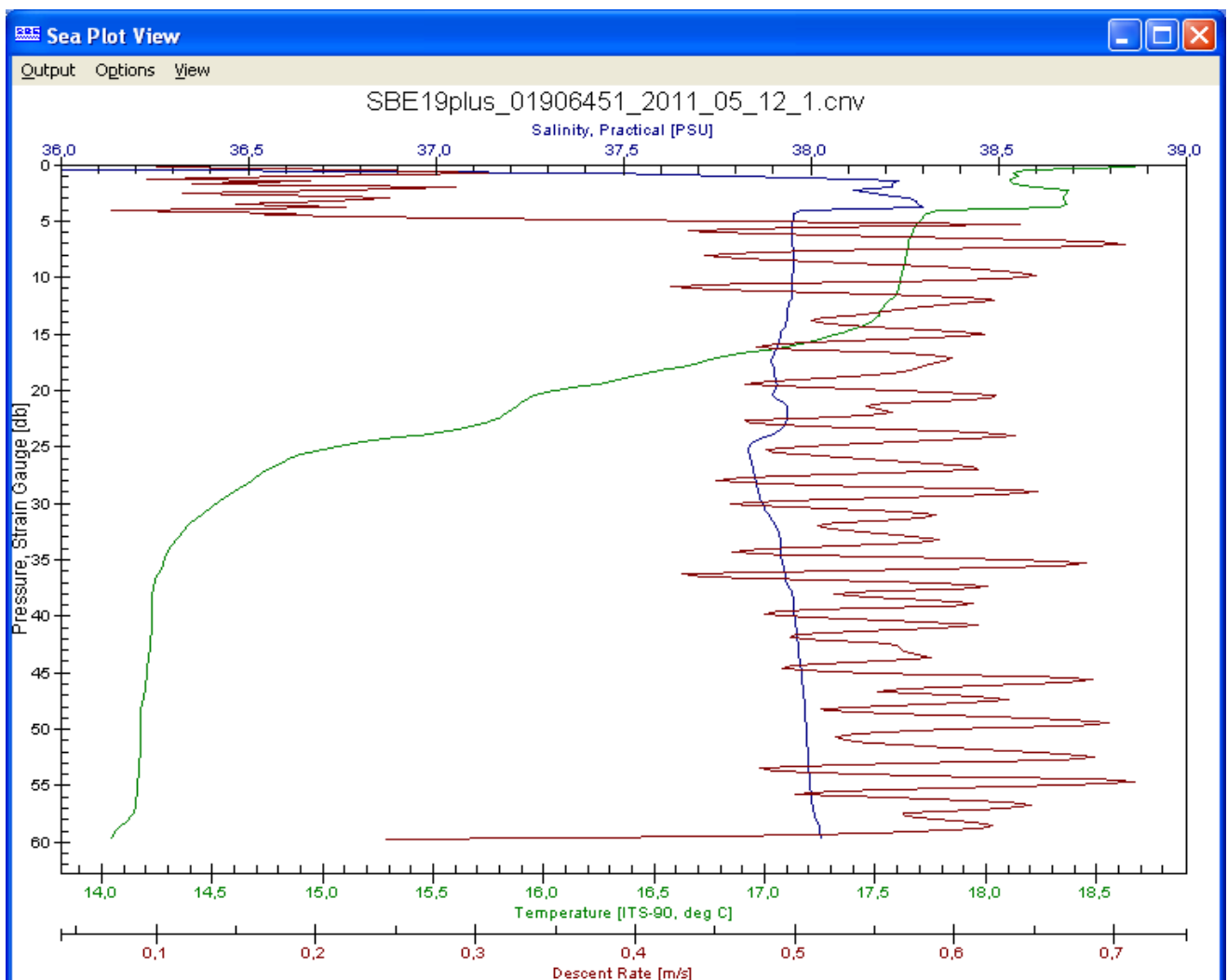
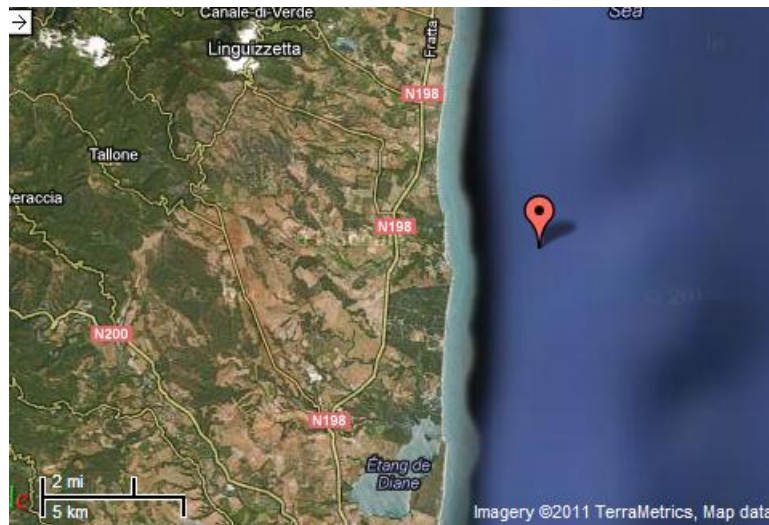
N 42.34333 E 9.58000



Jeudi 12 mai 2011

CTD1 (devant Alistro)

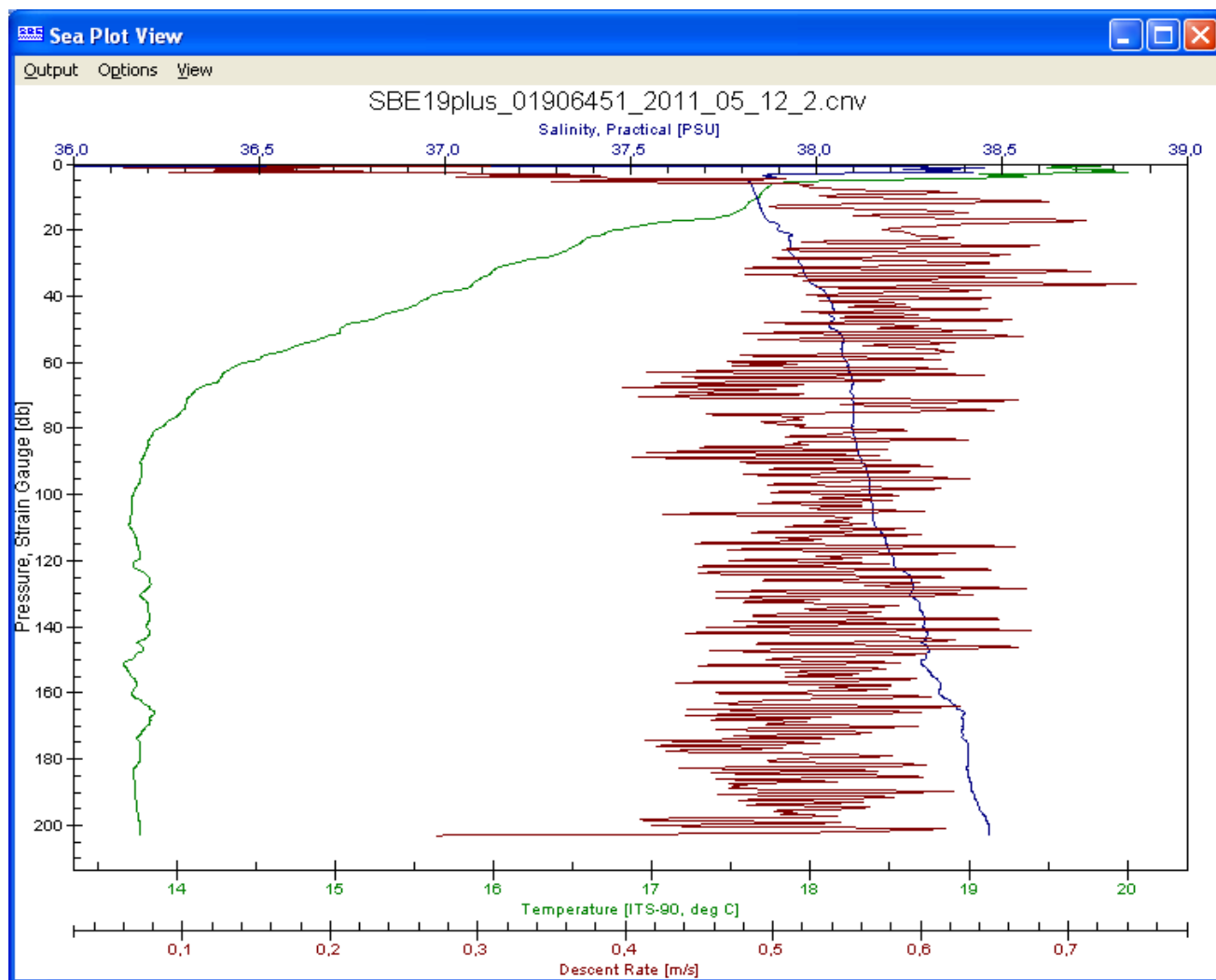
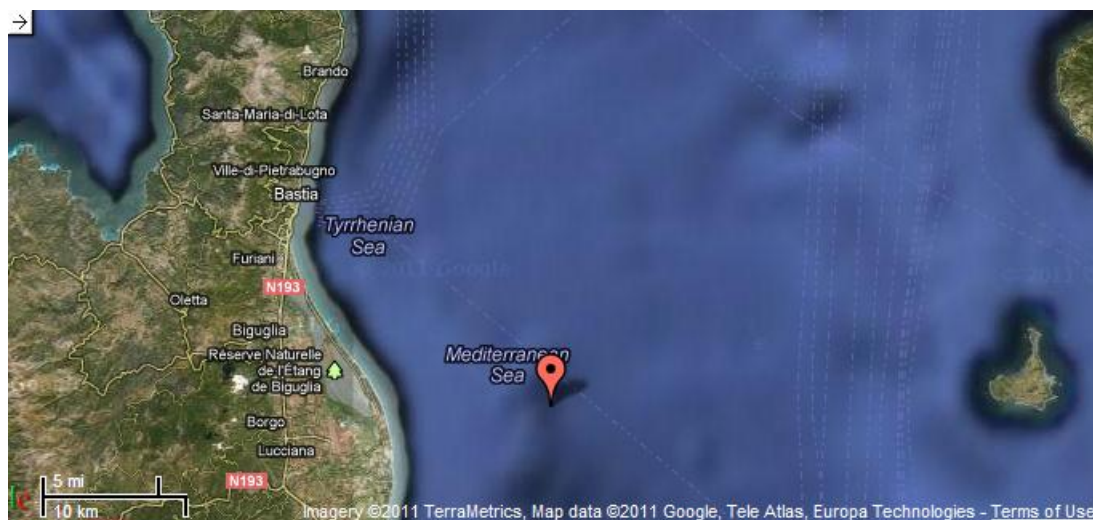
N 42° 12.095 E 9° 35.964 05:35 68m M20-20110512-1
N 42.20158 E 9.59940



Jeudi 12 mai 2011

CTD2 (devant Biguglia)

N 42° 33.662 E 9° 39.999 15:30 200m M21-20110512-2
N 42.56103 E 9.66665



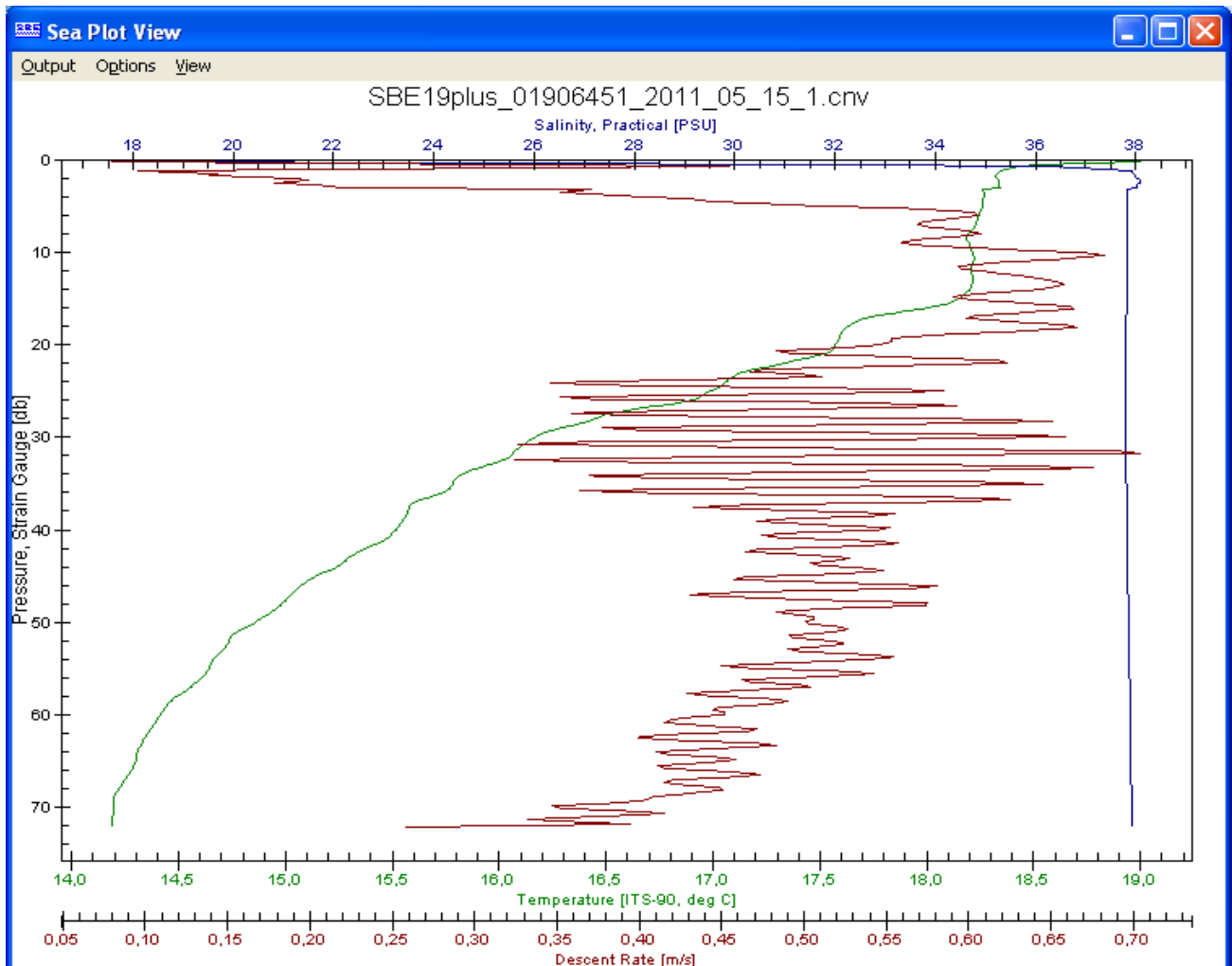
LEG3

	latitude (deg. mn.)	Longitude (deg. mn.)	heure (GMT)	prof	fichier
Dimanche 15 mai 2011					
CTD1 (Nord Elba)	N 42° 50.750	E 10° 20.113	05:56	70m	M22-20110515-1
CTD2 (Canal Piombino)	N 42° 51.800	E 10° 26.500	15:00	28m	M23-20110515-2
Lundi 16 mai 2011					
CTD1 (Sud Elba)	N 42° 43.225	E 10° 16.630	05:30	71m	M24-20110516-1
Mardi 17 mai 2011					
CTD1 (devant Alistro)	N 42° 15.740	E 9° 37.580	06:30	80m	M25-20110517-1
CTD2 (devant Biguglia)	N 42° 28.157	E 9° 36.703	14:30	65m	M26-20110517-2

Dimanche 15 mai 2011

CTD1 (Nord Elba)

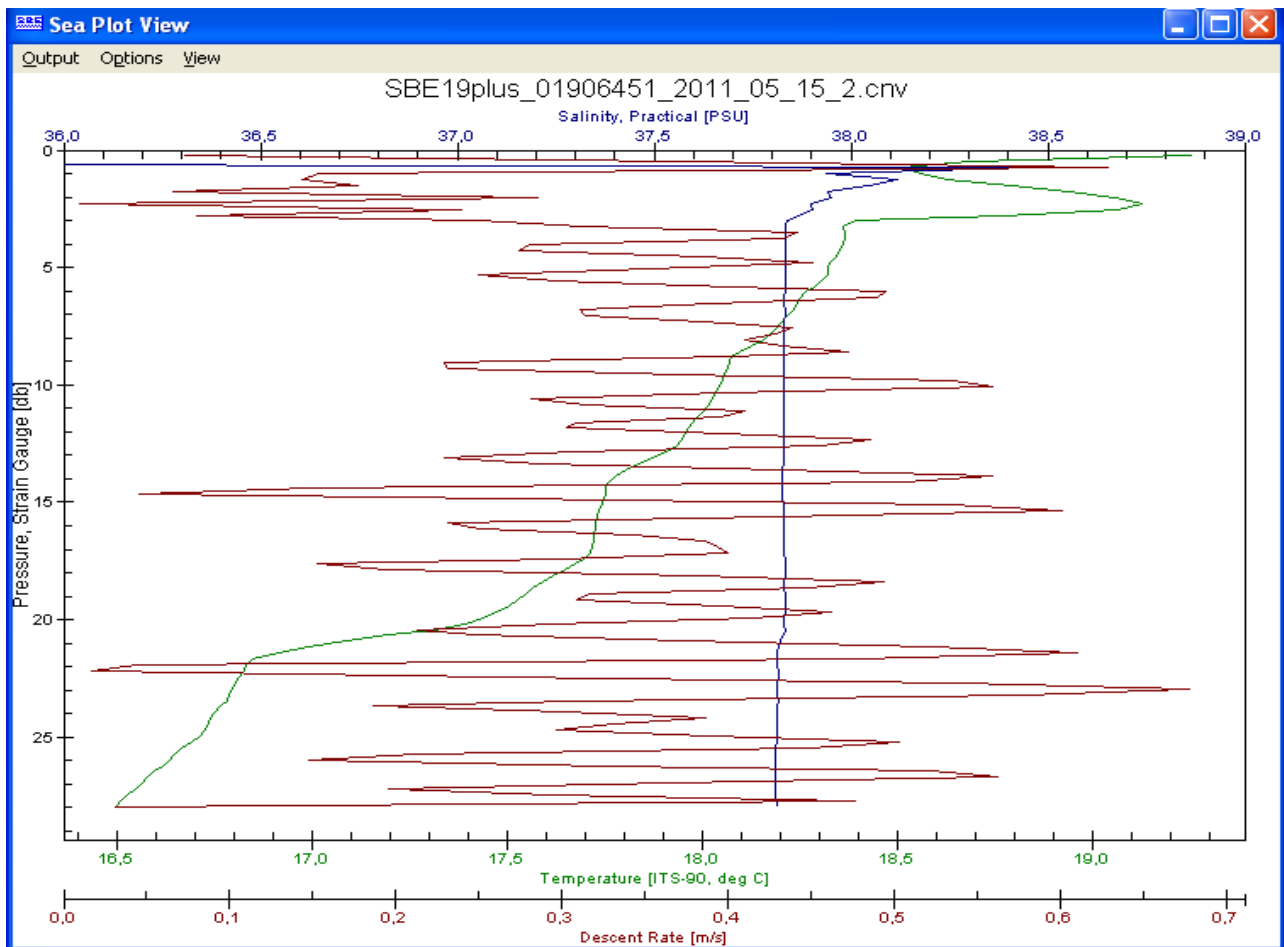
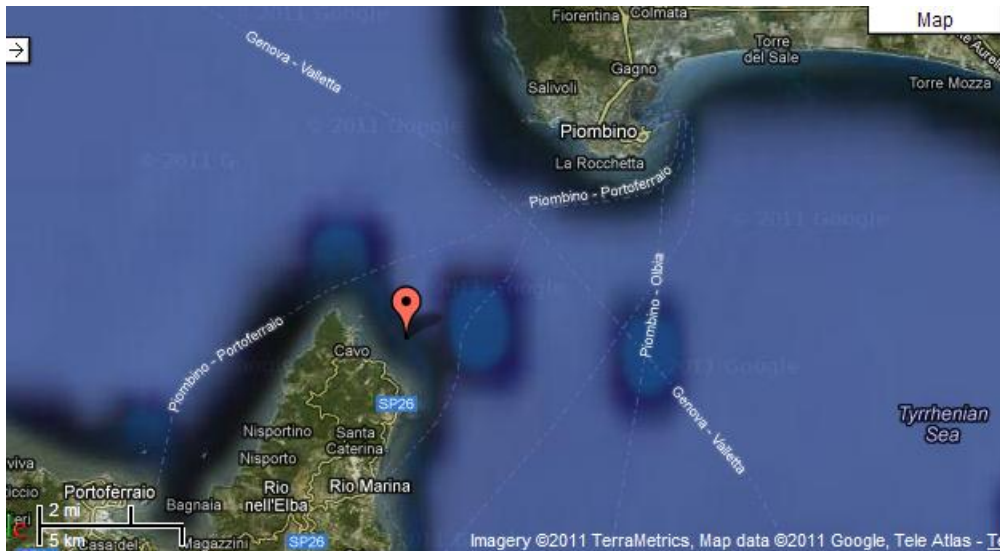
N 42° 50.750 E 10° 20.113 05:56 70m M22-20110515-1
N 42.84583 E 10.33521



Dimanche 15 mai 2011

CTD2 (Canal de Piombino)

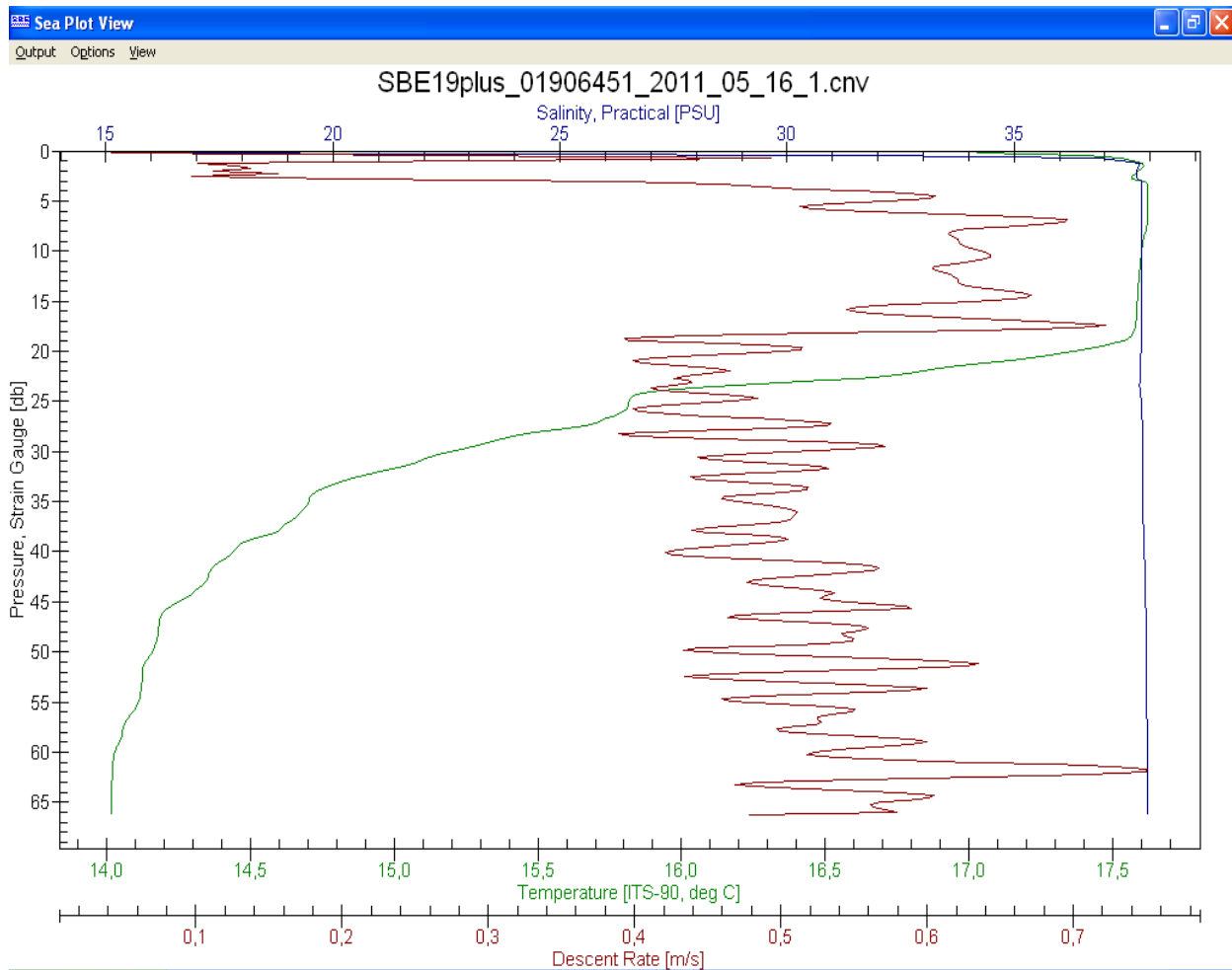
N 42° 51.800 E 10° 26.500 15:00 28m M23-20110515-2
N 42.86333 E 10.44166



Lundi 16 mai 2011

CTD1 (Sud Elba)

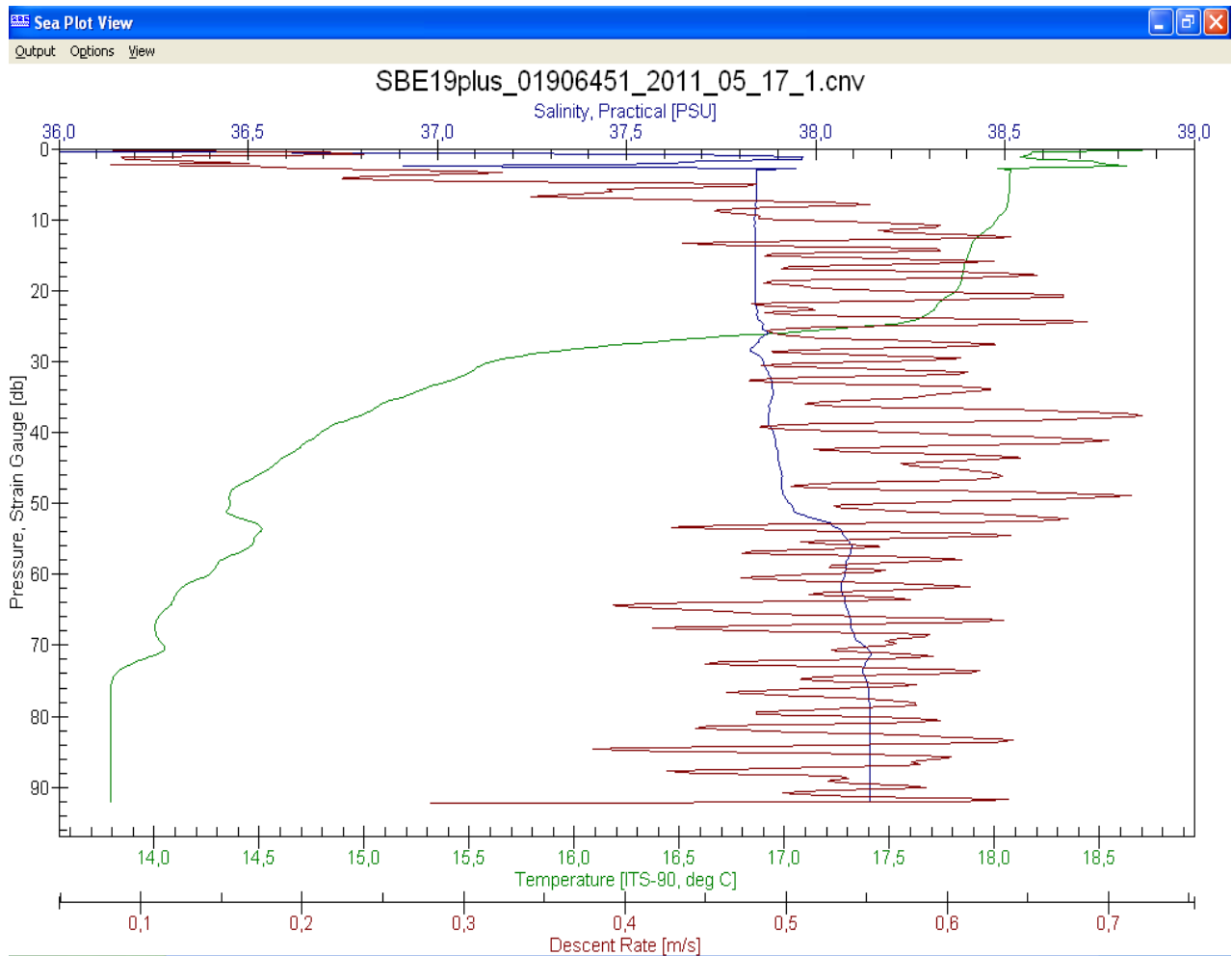
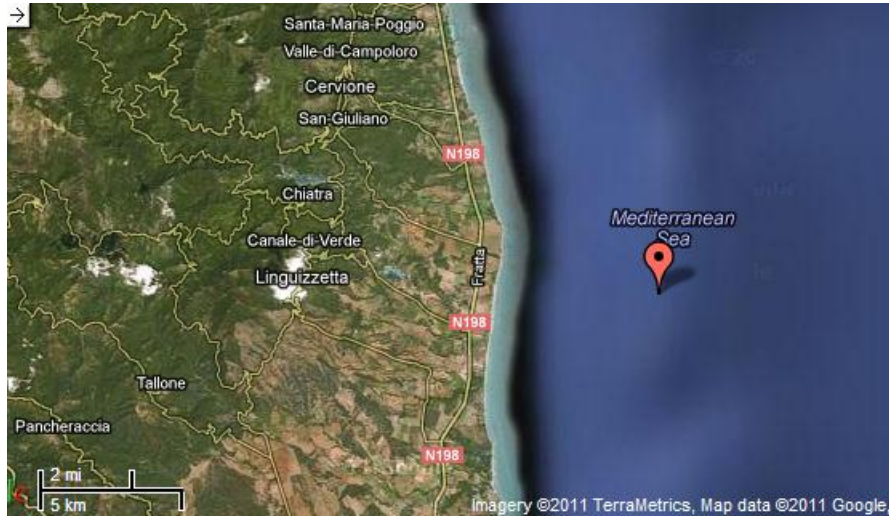
N 42° 43.225 E 10° 16.630 05:30 71m M24-20110516-1
N 42.72041 E 10.27716



Mardi 17 mai 2011

CTD1 (devant Alistro)

N 42° 15.740 E 9° 37.580 06:30 80m M25-20110517-1
N 42.26233 E 9.62633



Mardi 17 mai 2011

CTD2 (Sud de Biguglia)

N 42° 28.157 E 9° 36.703
N 42.46928 E 9.61171

14:30 65m M26-20110517-2

